

Jelmagyarázat

LVN: Legnagyobb vízszint

LKV: Legkisebb vízszint

MÁSZ: Jelenlegi mértékadó árvízszint

MÁSZ': Tervezett mértékadó árvízszint

KÖZÉP-TISZA VIDÉKI VÍZÜGYI IGAZGATÓSÁG
Térinformatikai Csoport

5000 Szolnok, Boldog Sándor István krt. 4. Tel/Fax:56-501-900/501-951

Terv tárgya:

10.NMT.01.
Nagyvízi mederkezelési terv
Keresztszelvények
völgyszelvények

Munkaszám:

Tervrész sz:
5.9

Igazgató:

Lovas Attila

Főmérnök:

Horváth Béla

Osztályvezető:

Csibrán Zoltán

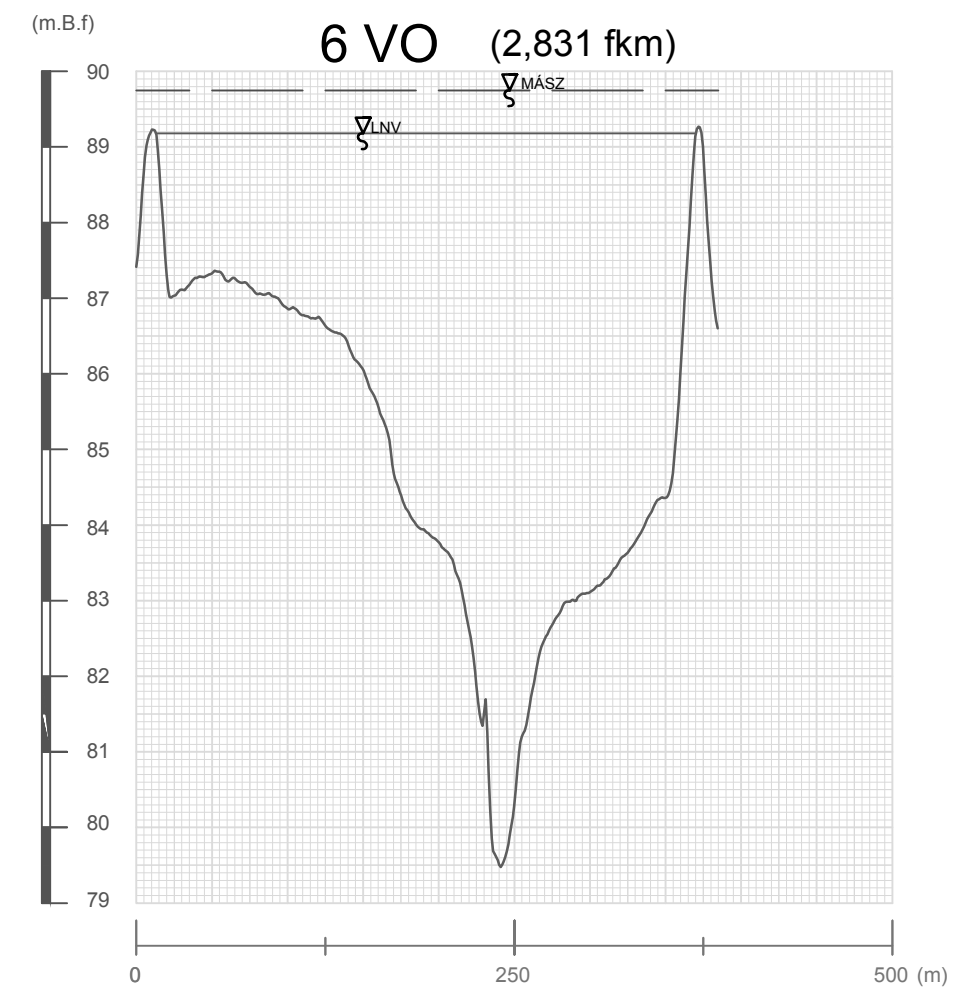
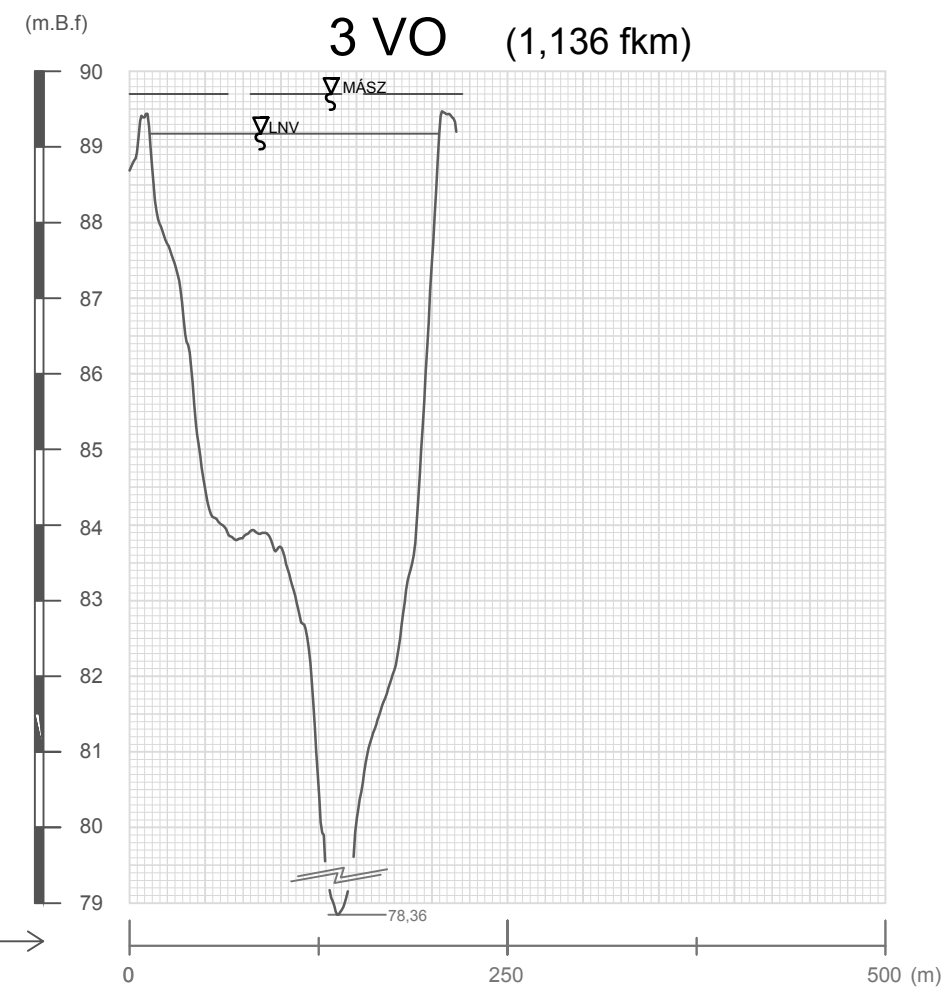
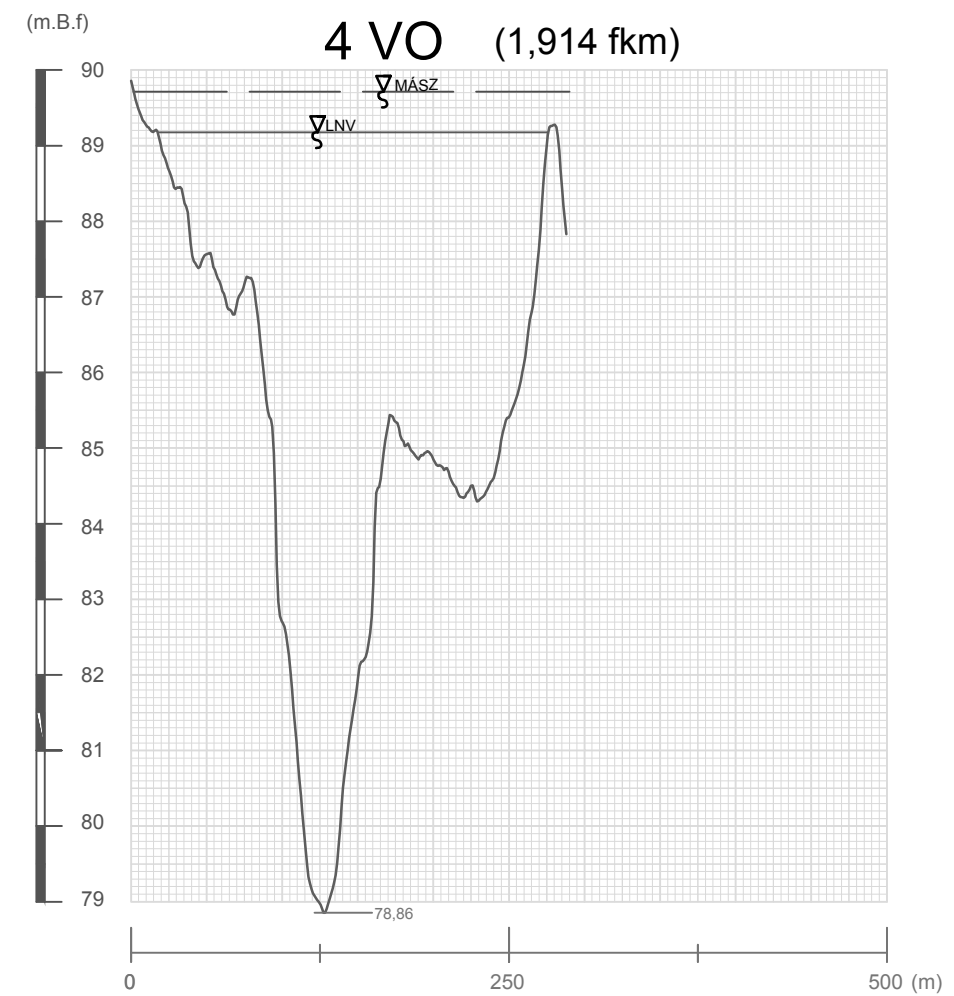
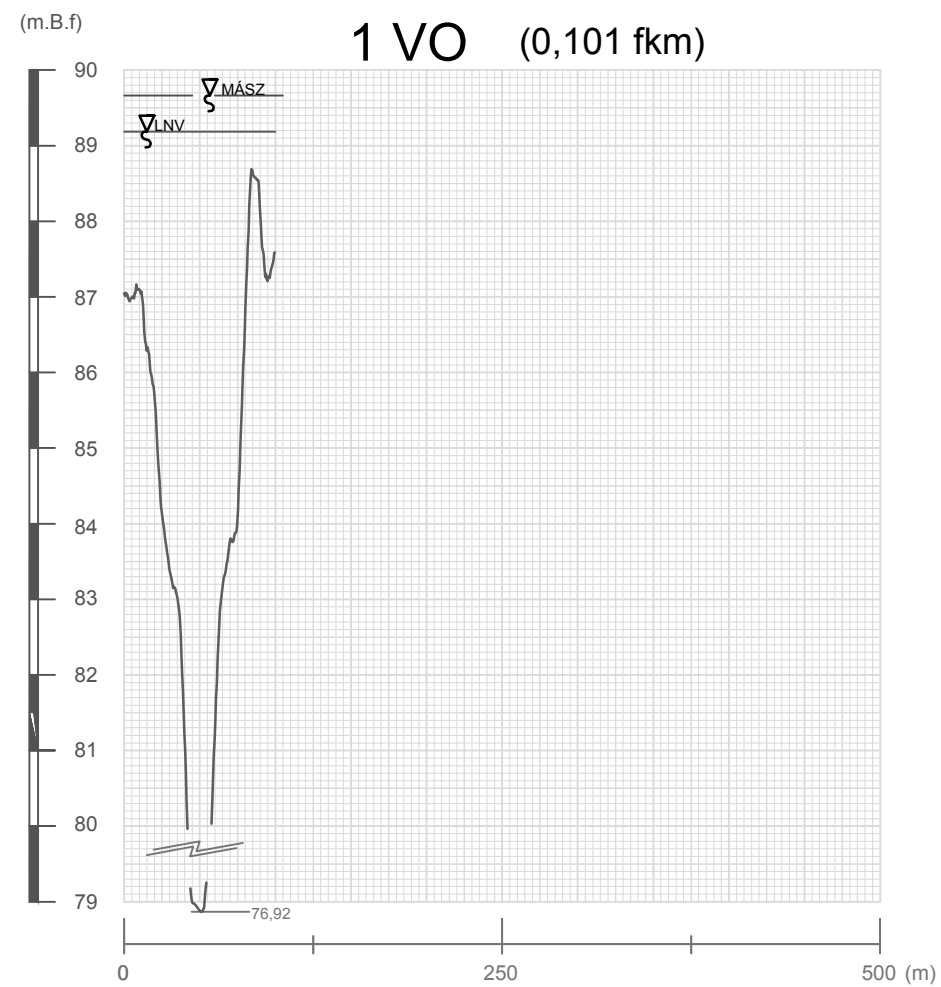
Szerkesztette:

Debreczeni Szabolcs

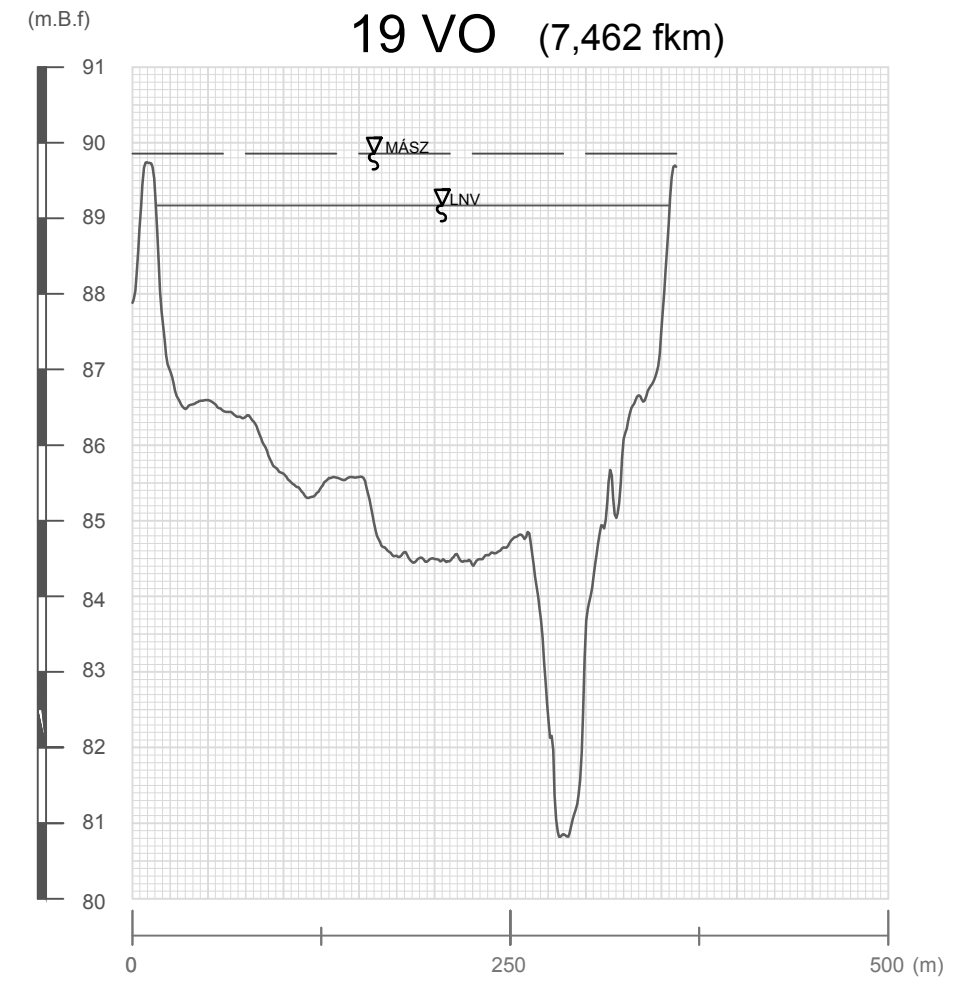
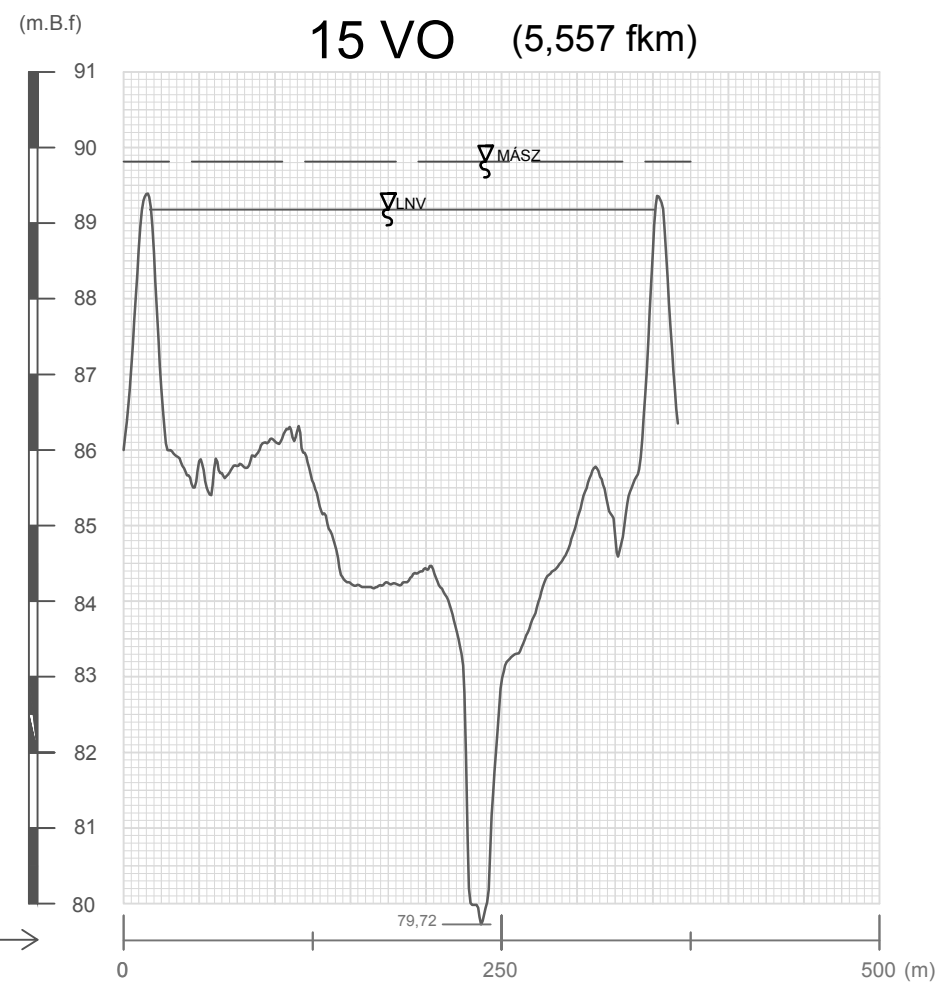
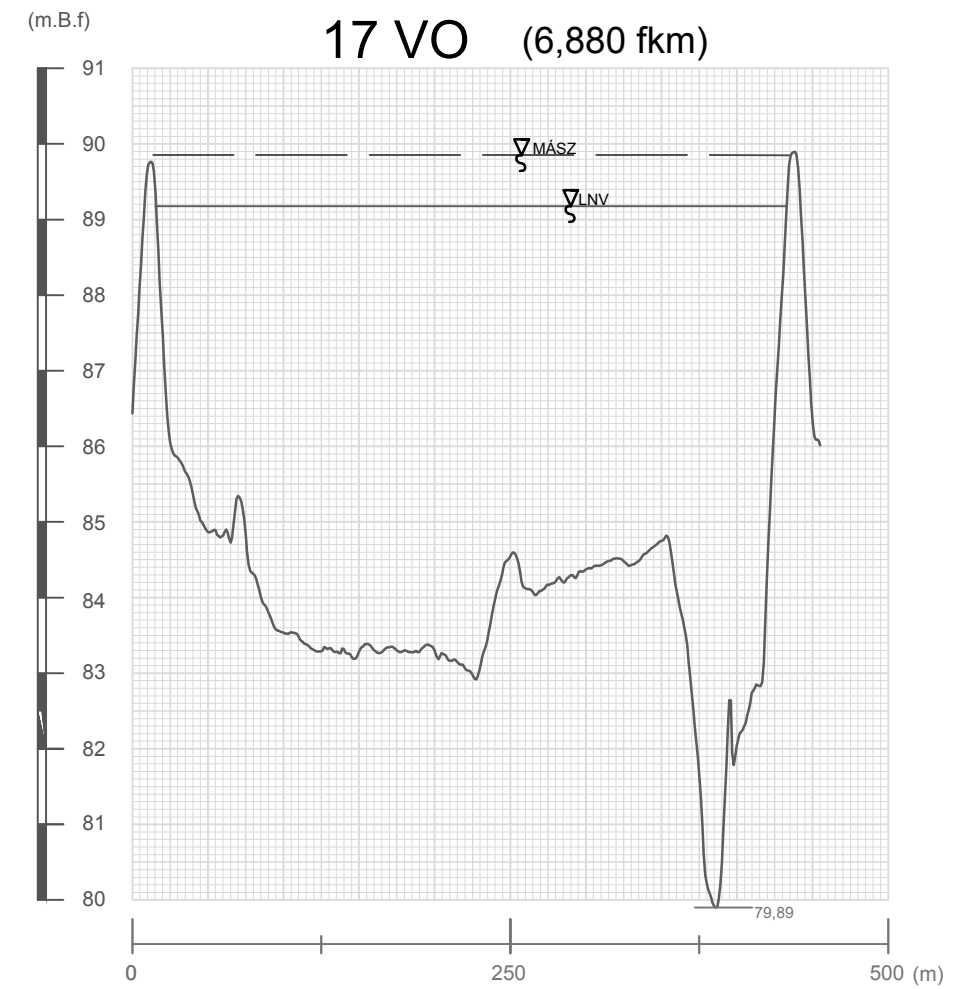
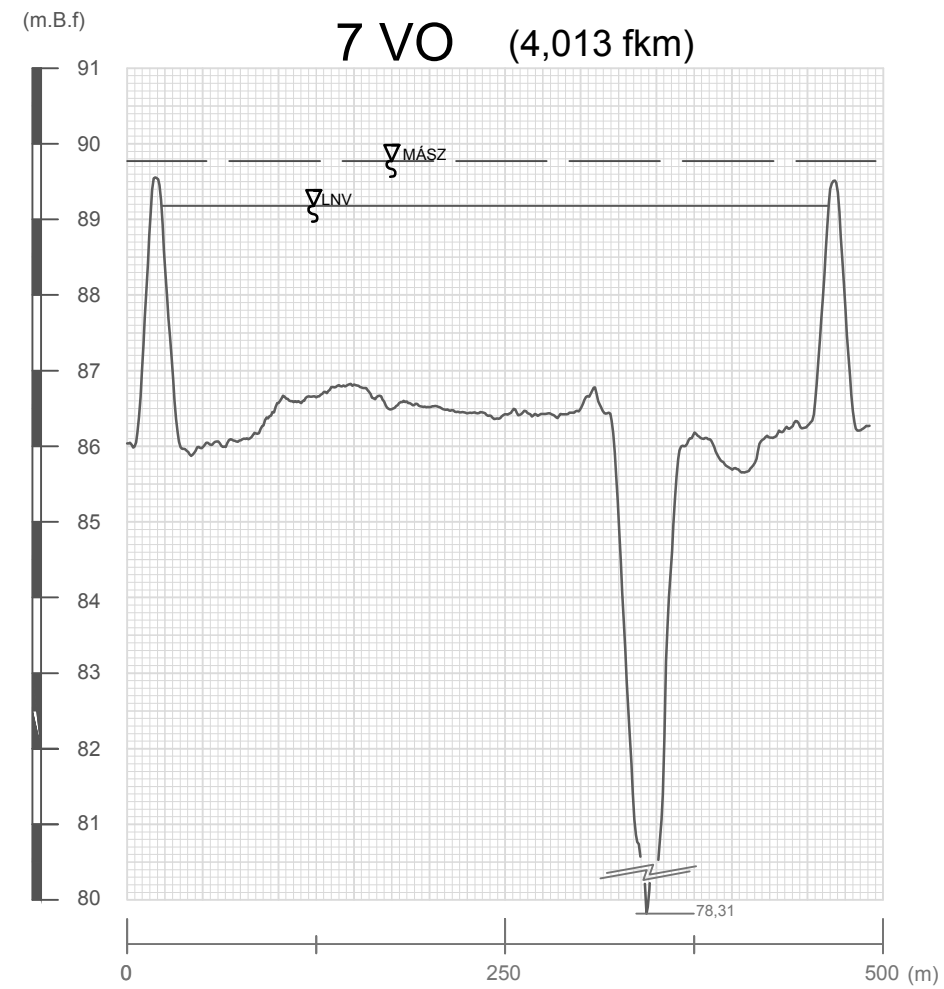
Méretarány:

M_h 1:100

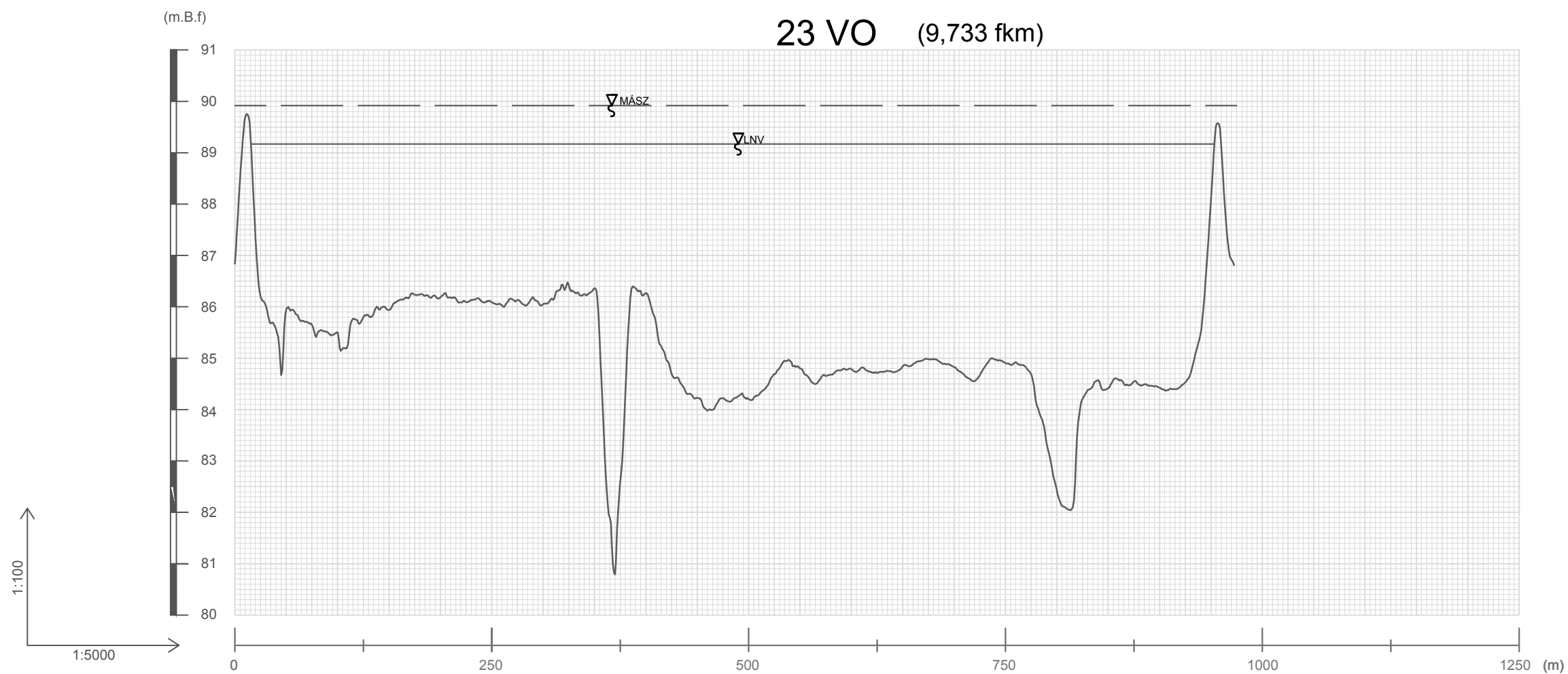
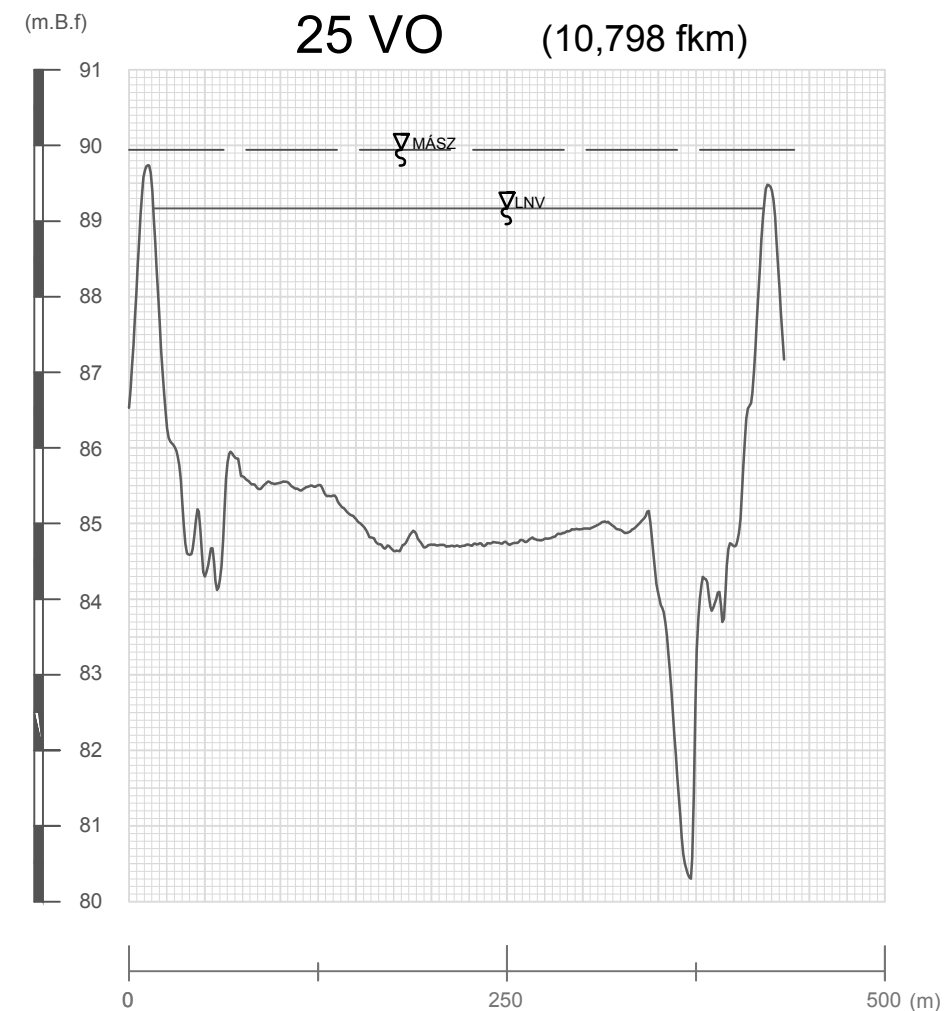
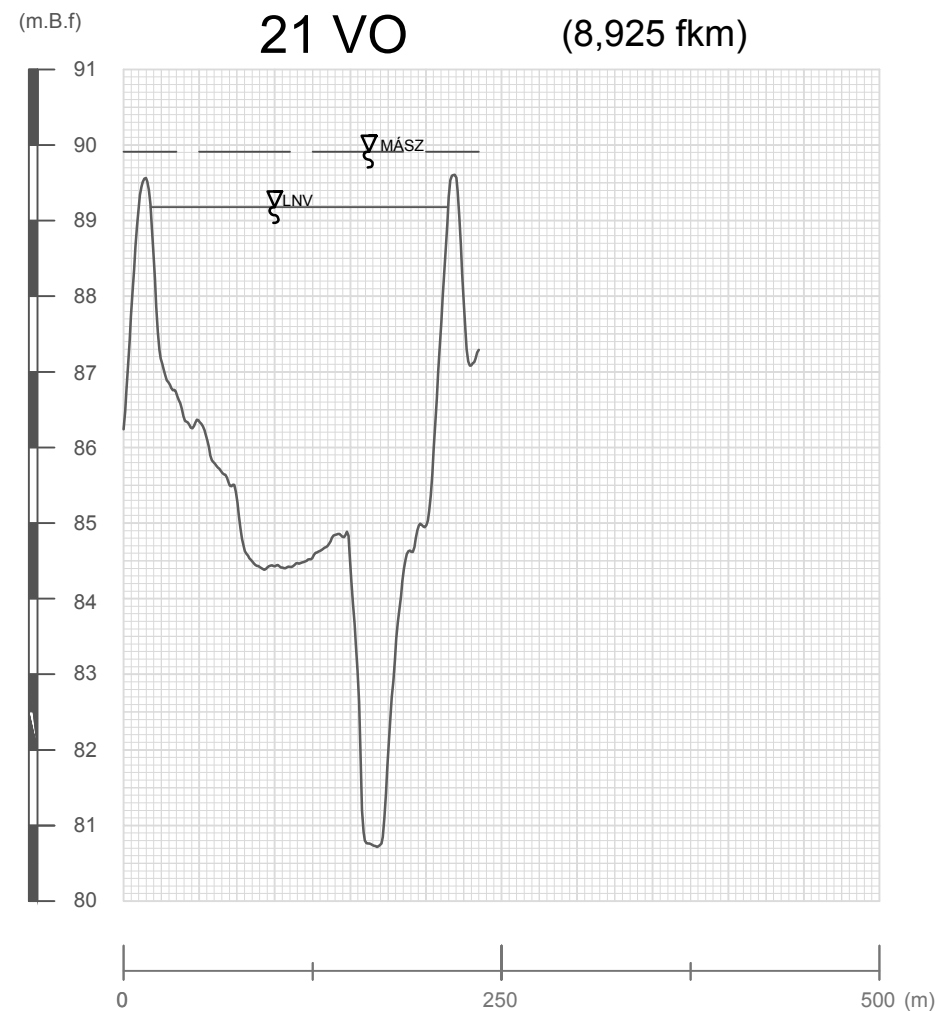
M_v 1:5000

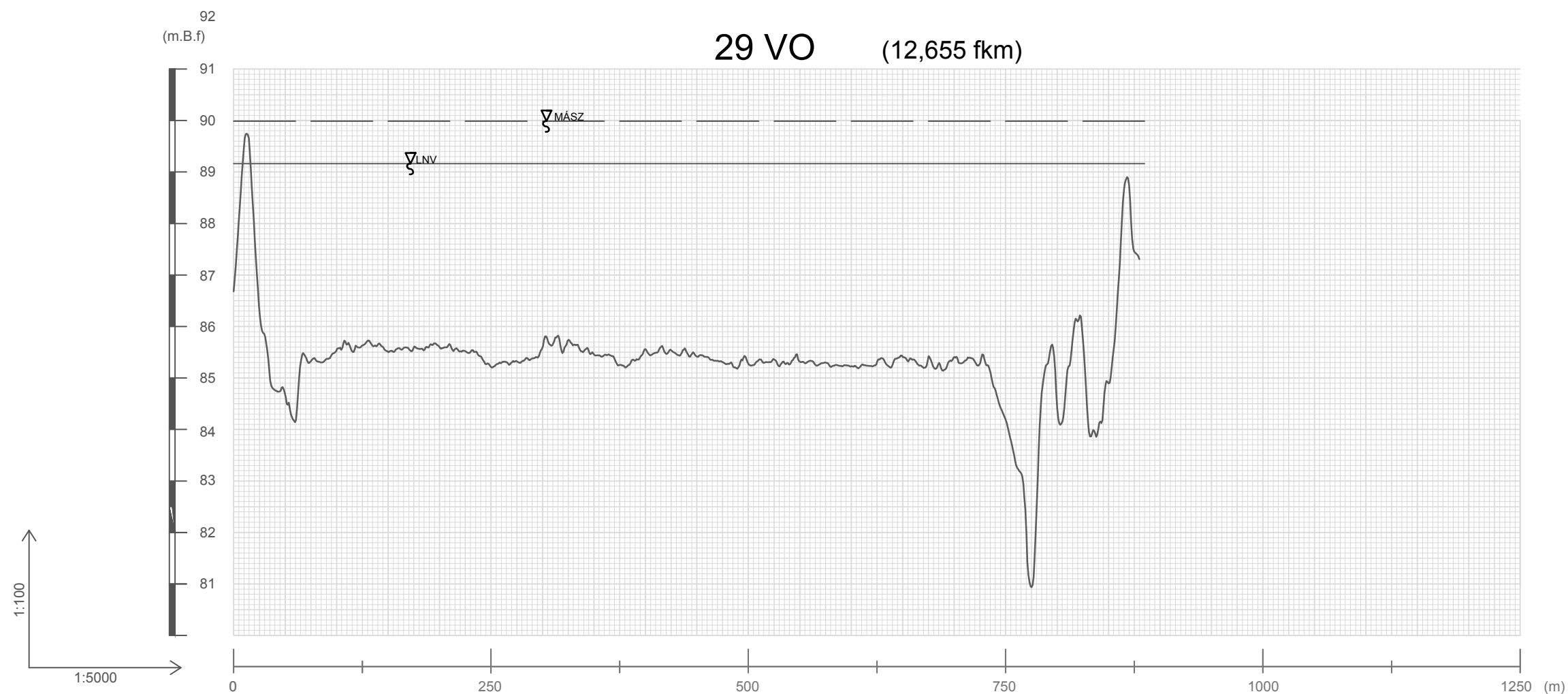
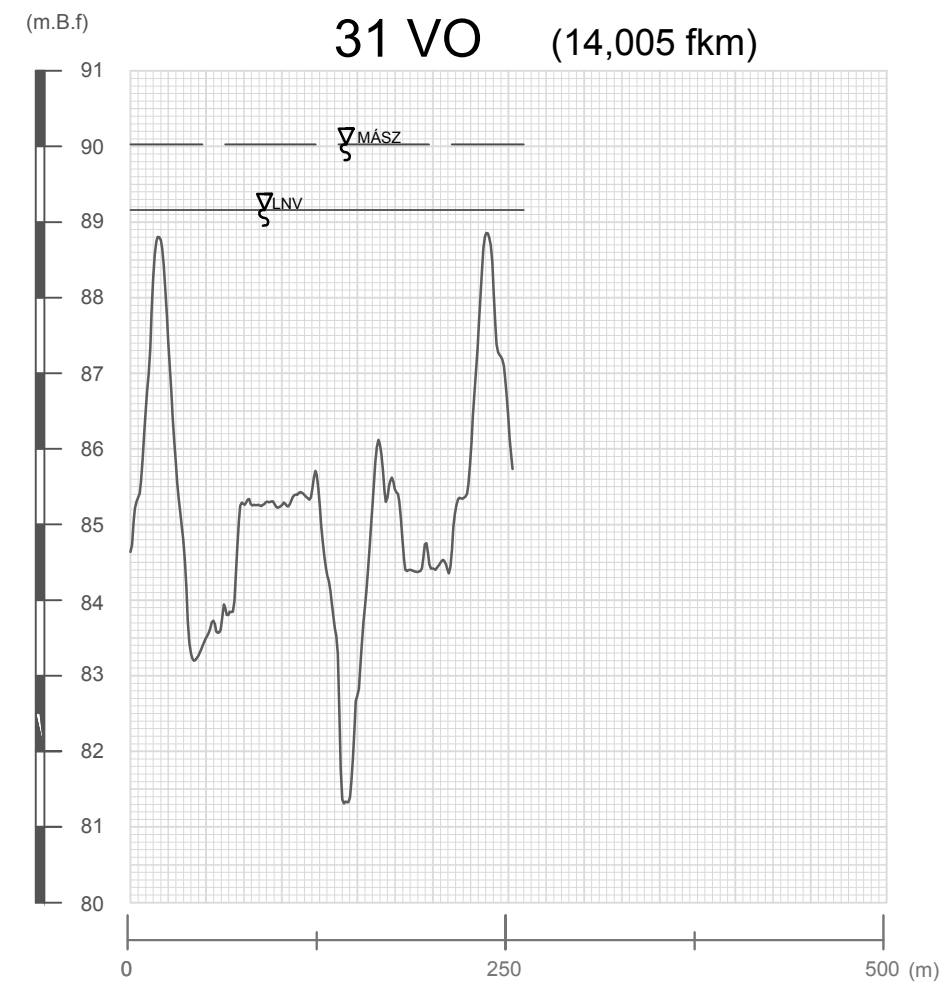
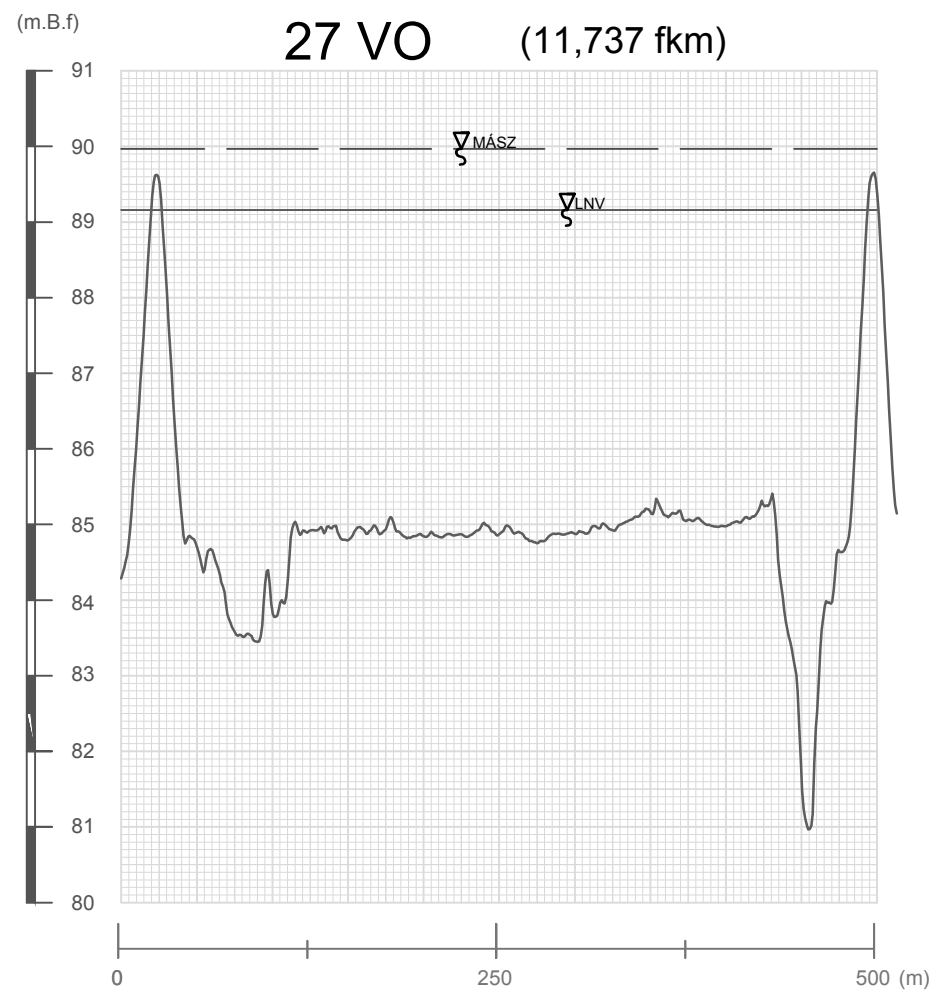


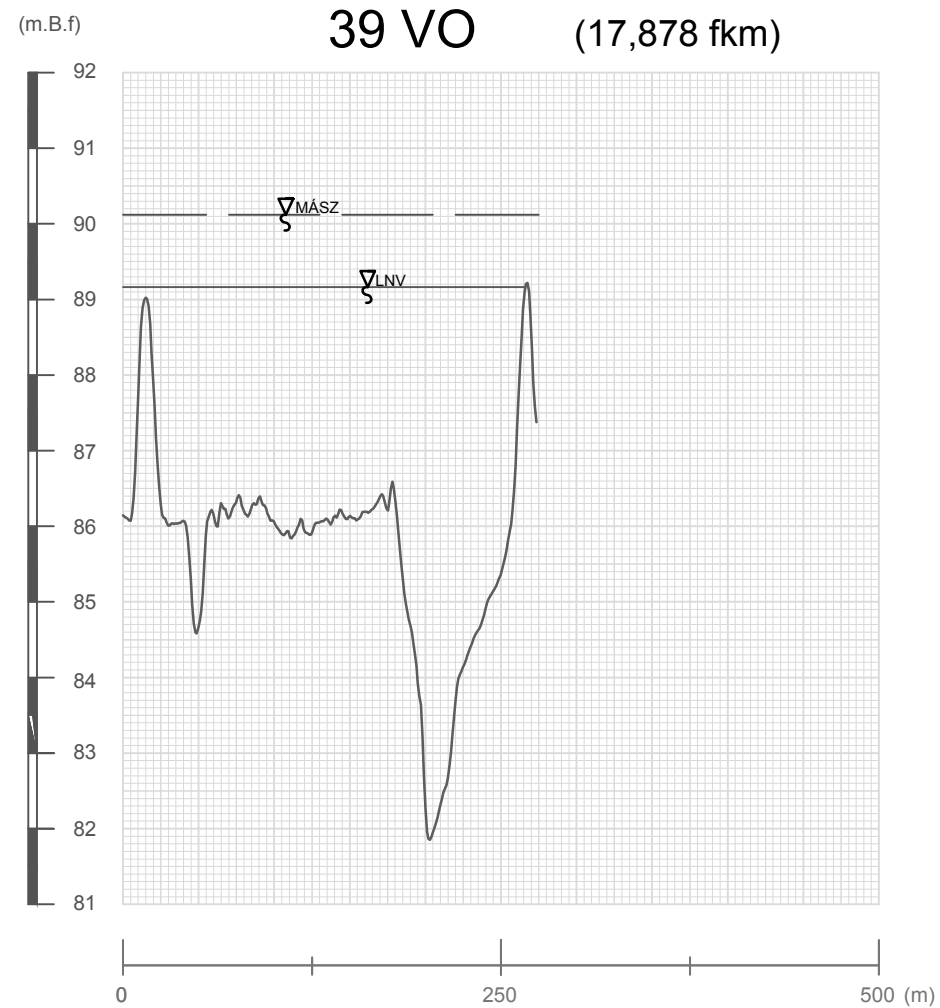
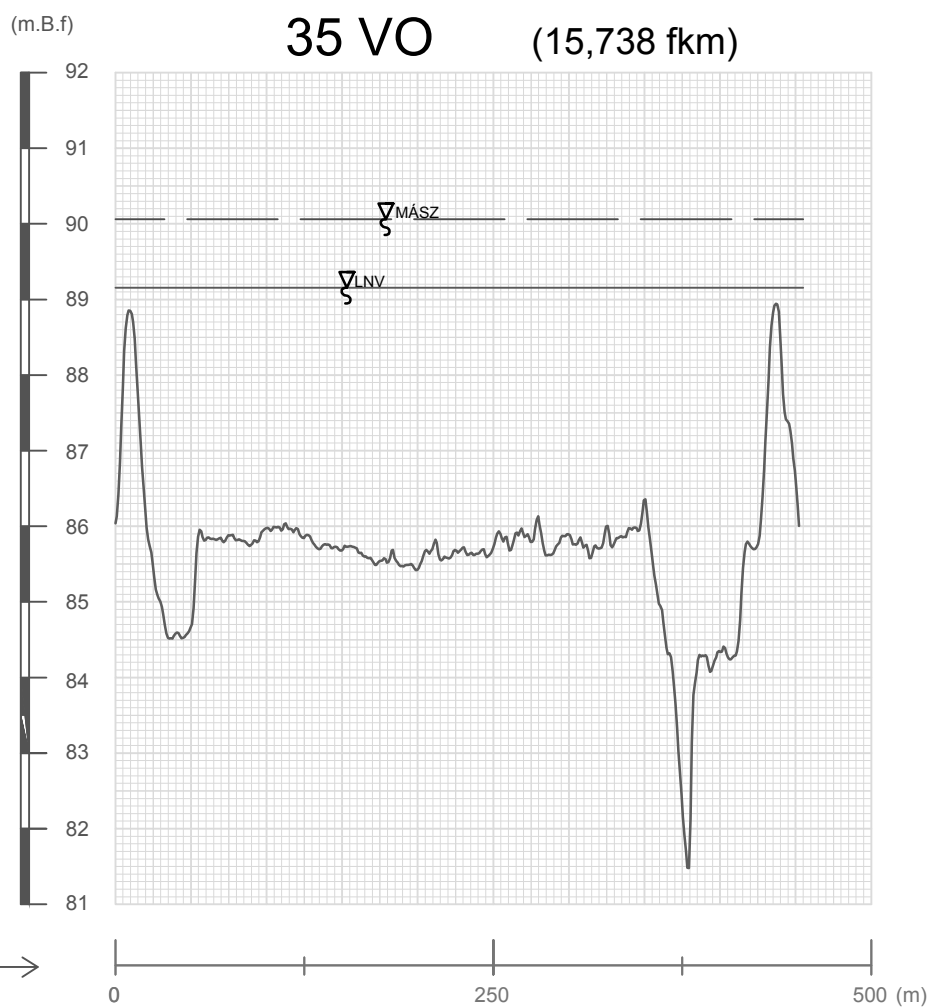
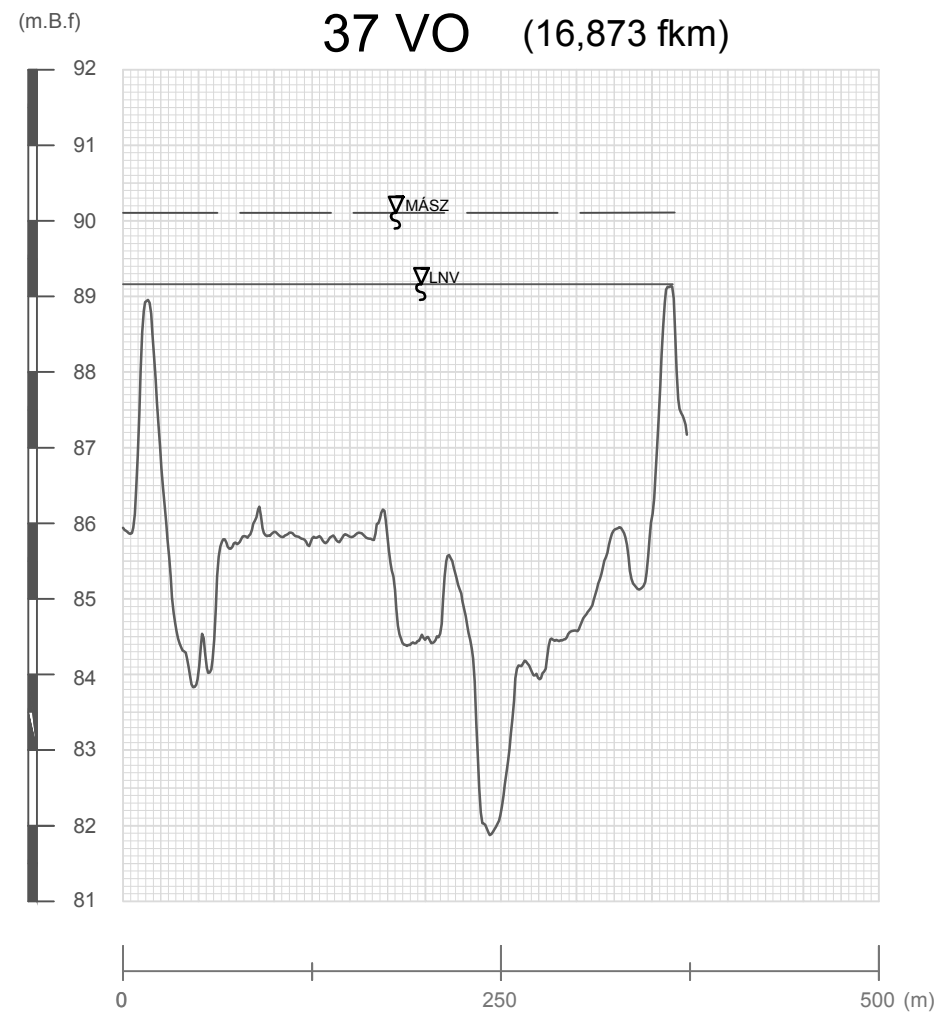
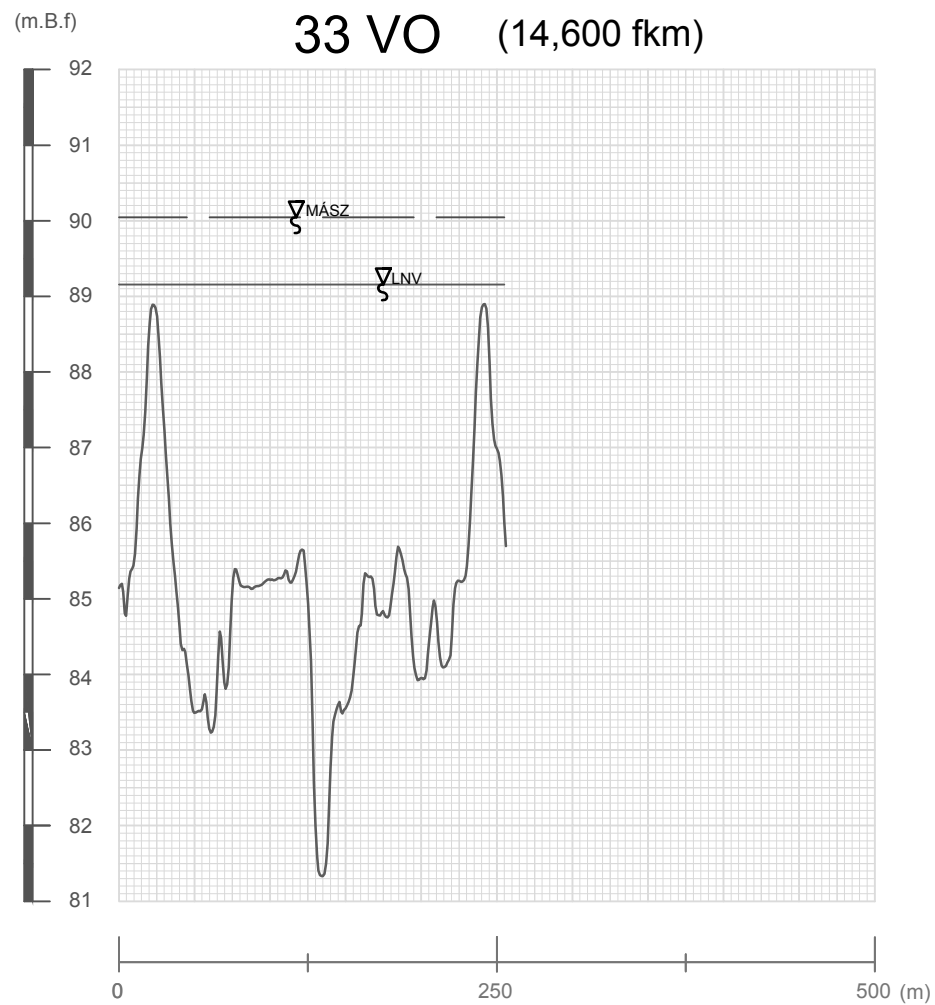
1:100
1:5000



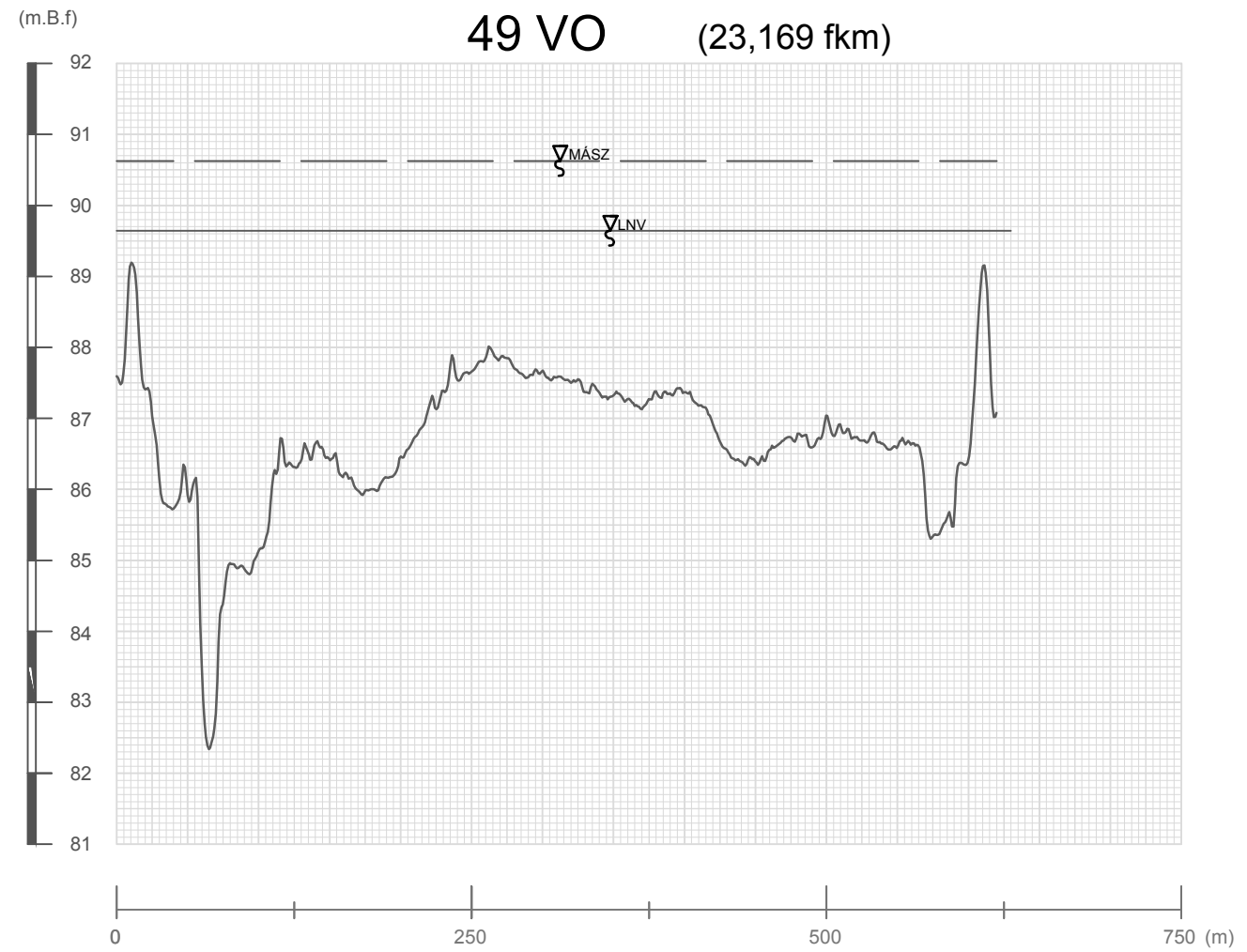
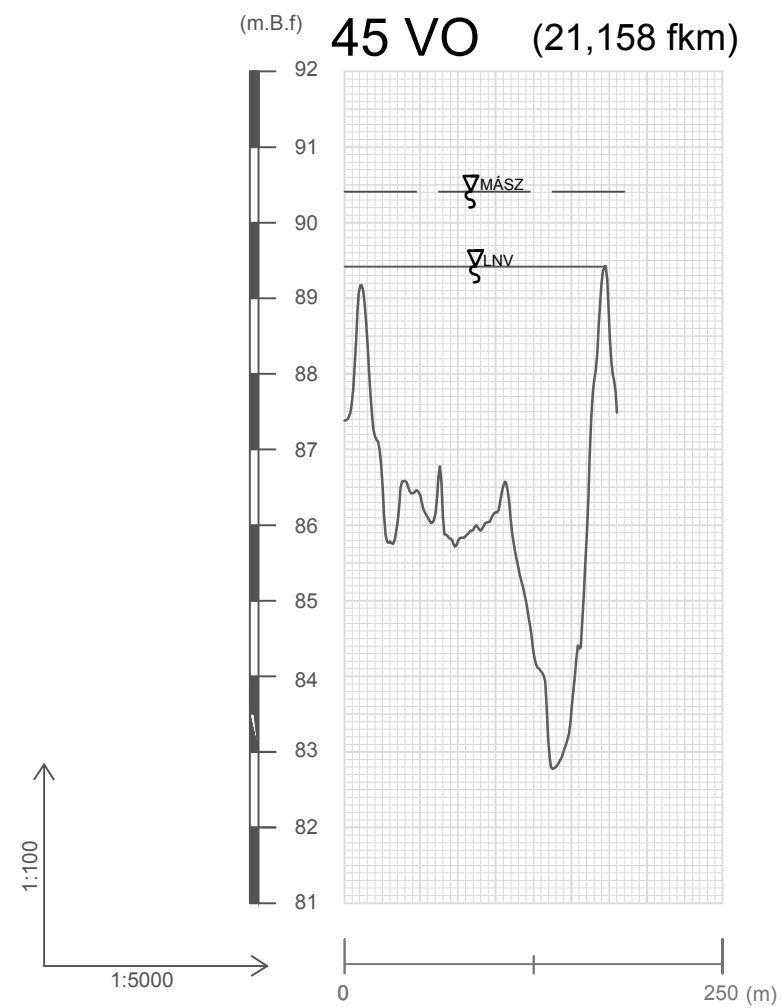
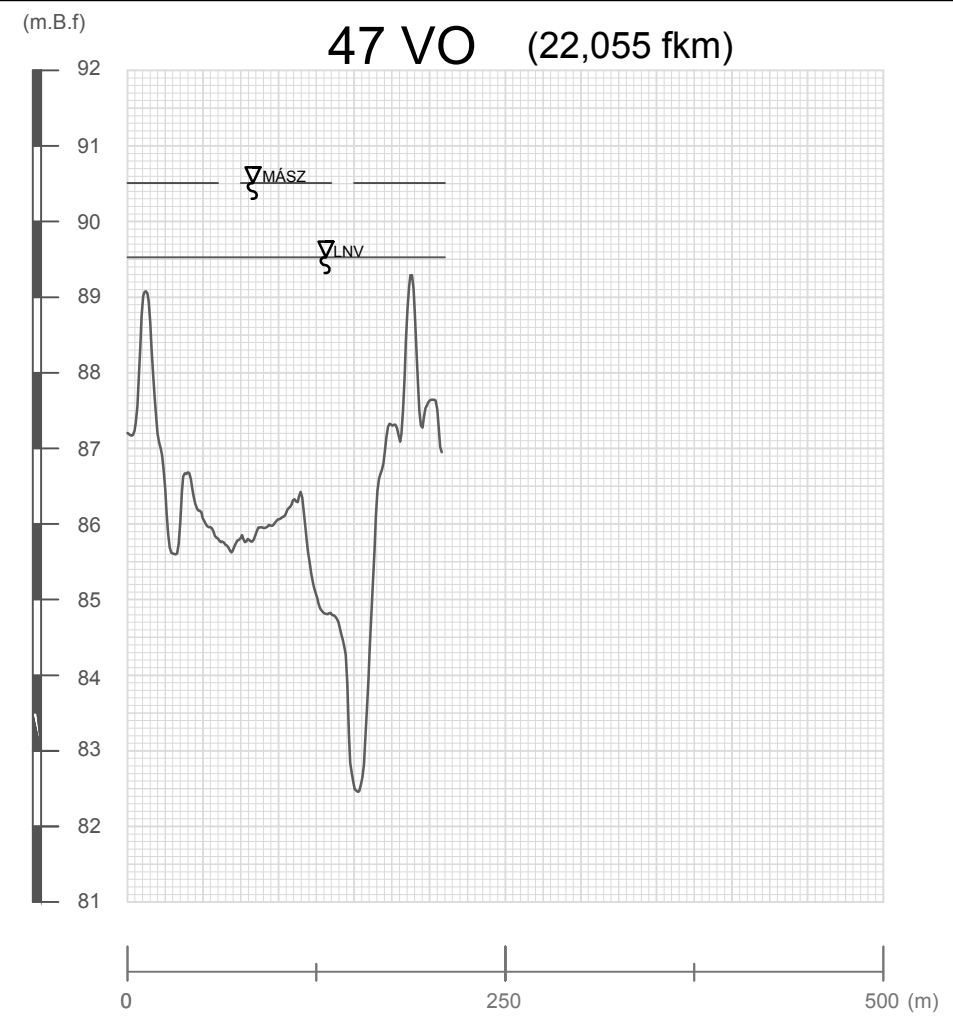
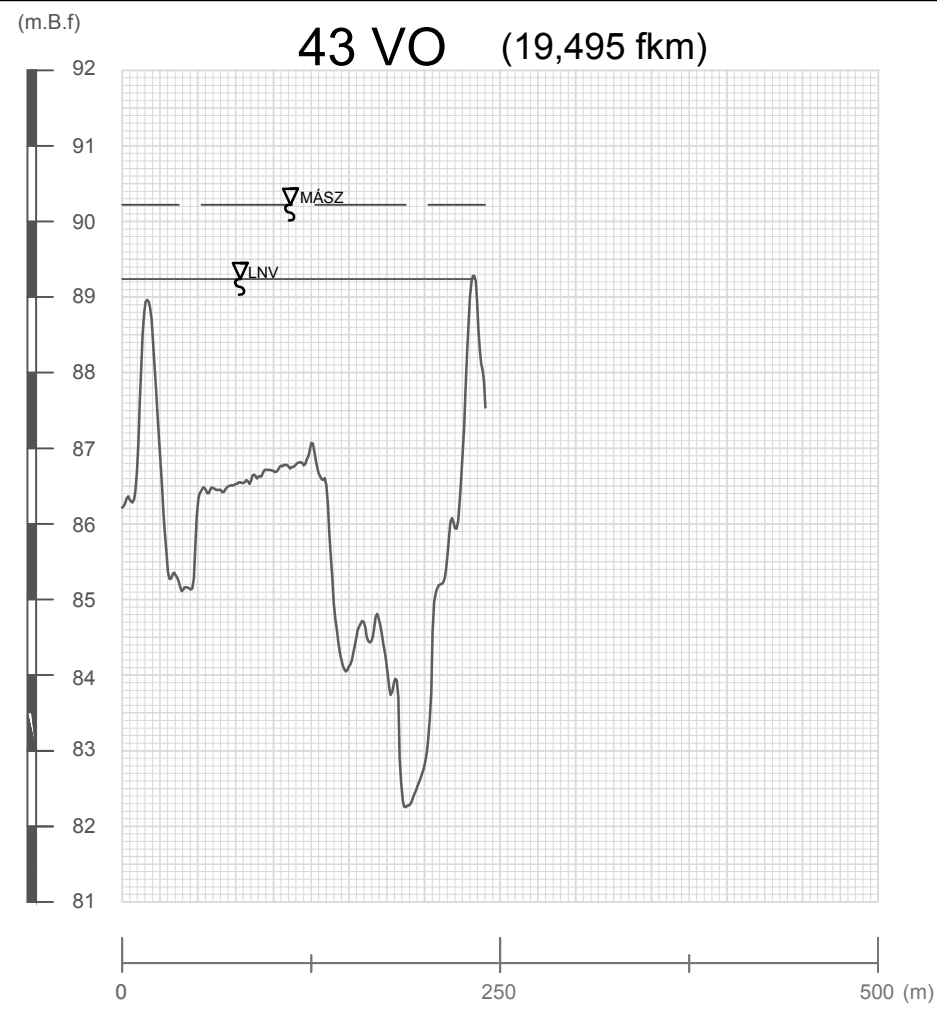
1:100
1:5000

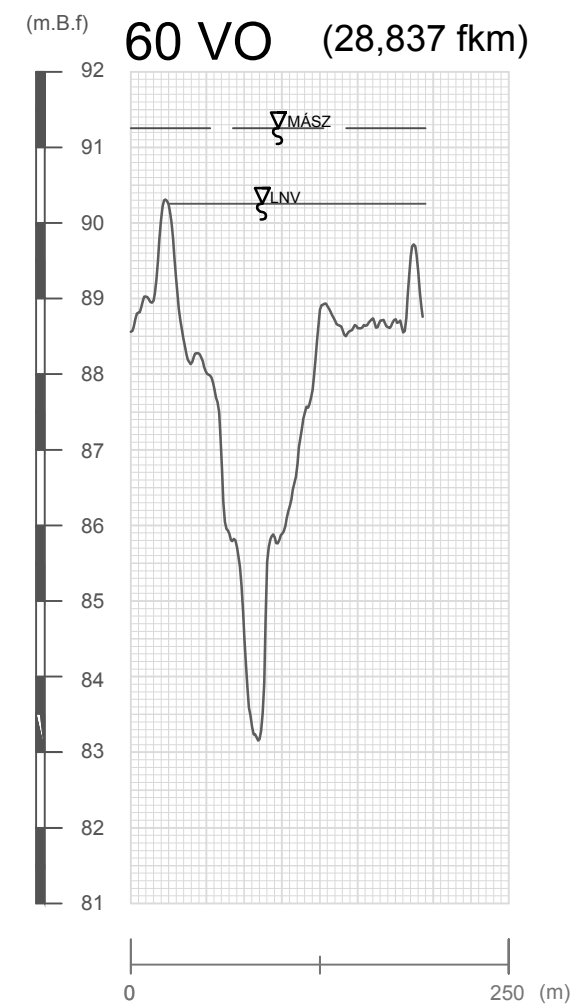
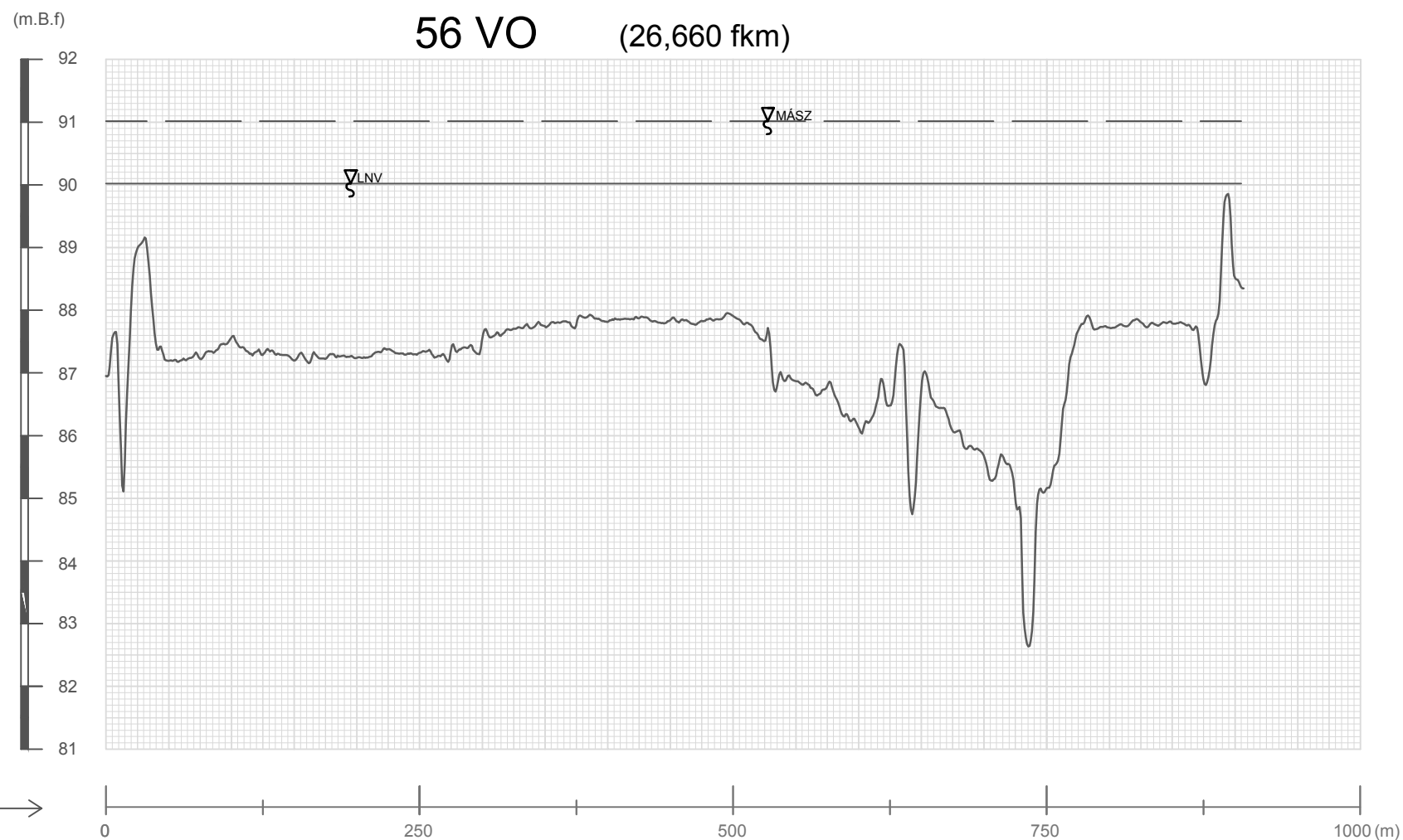
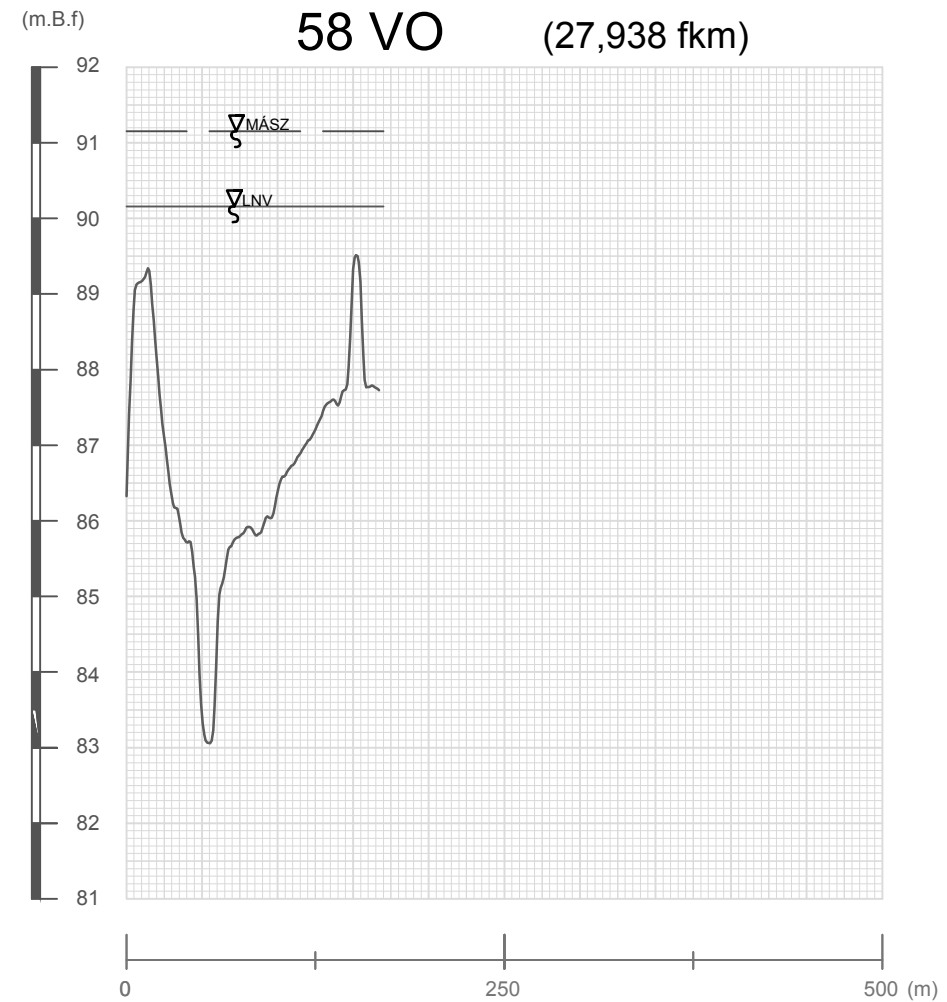
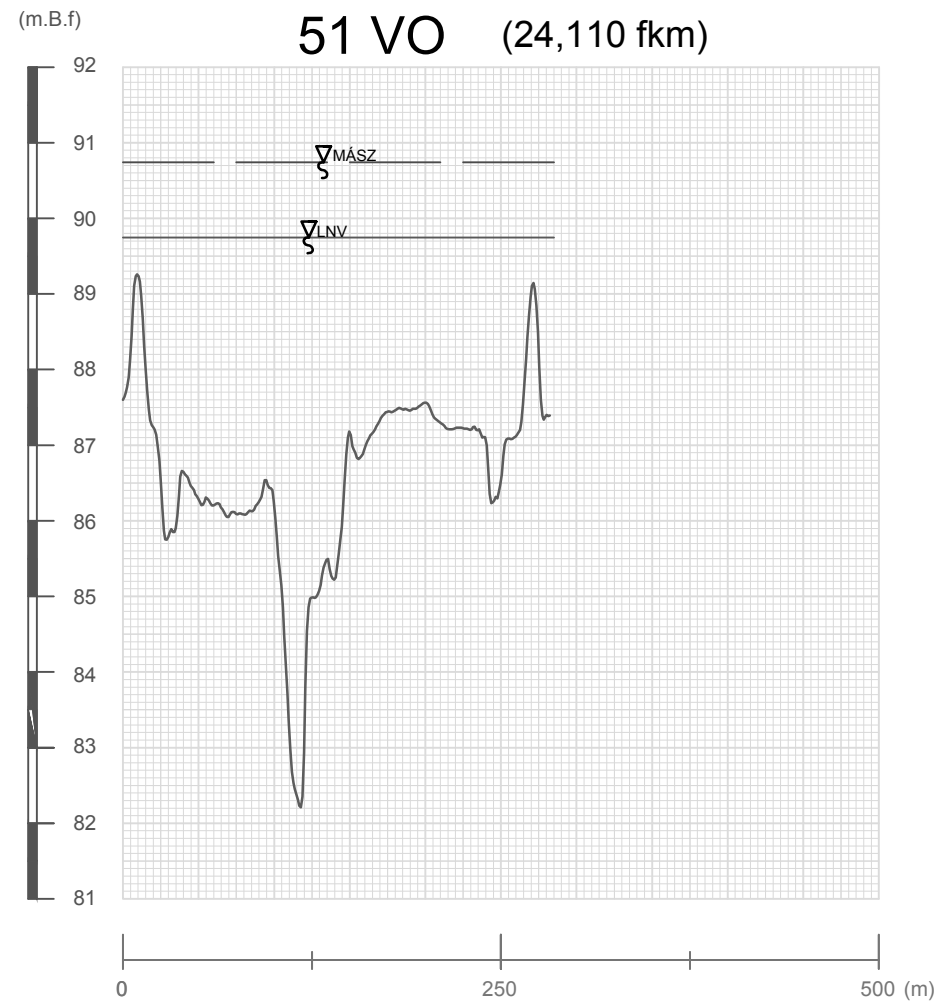






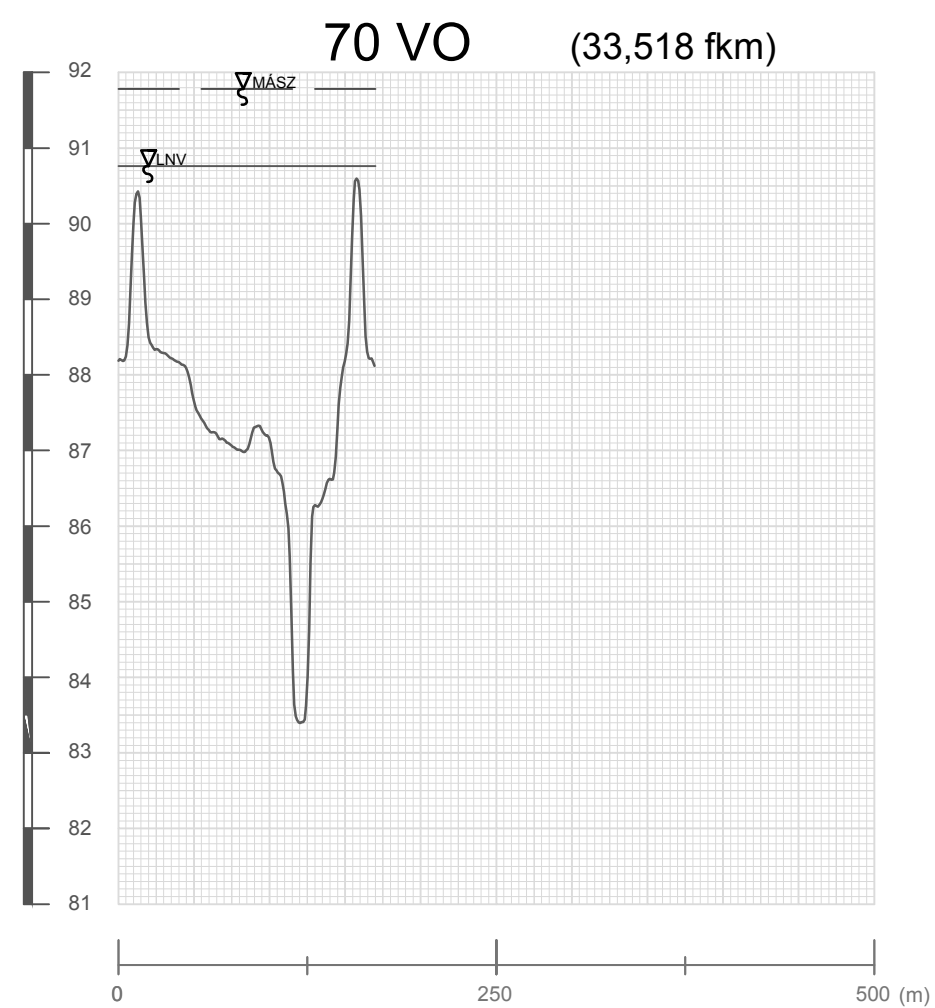
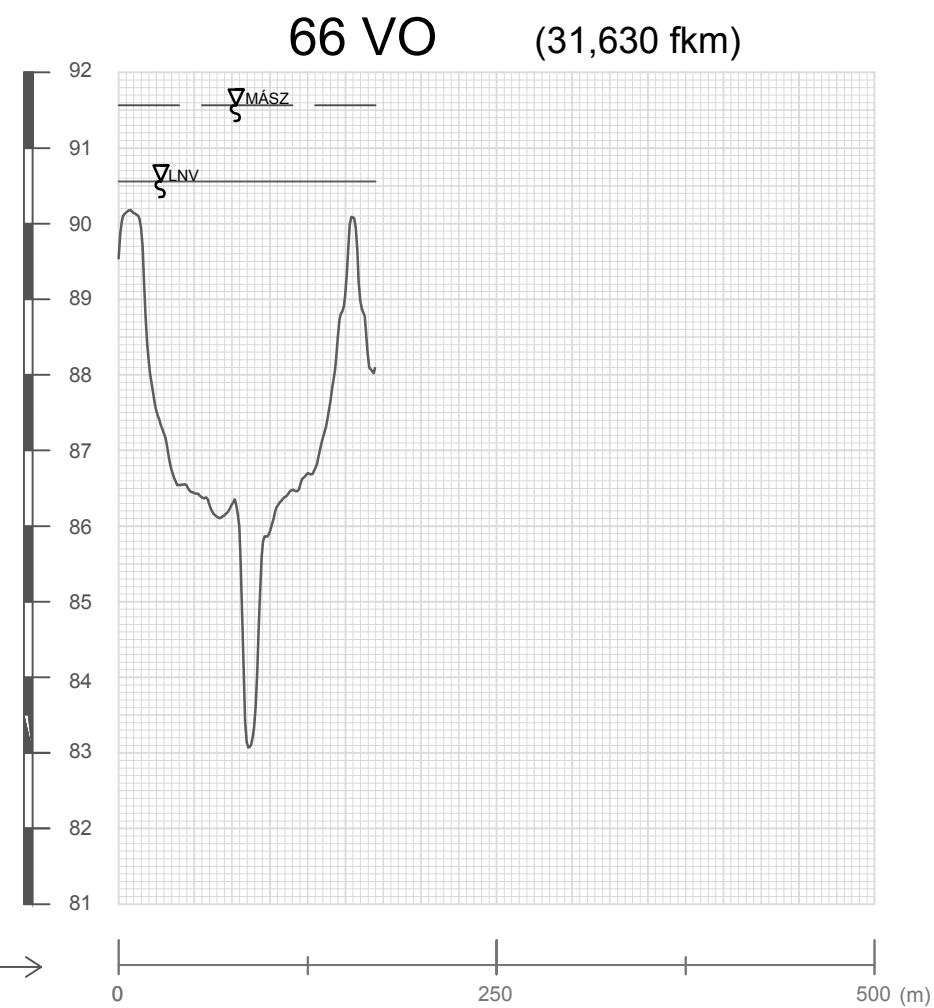
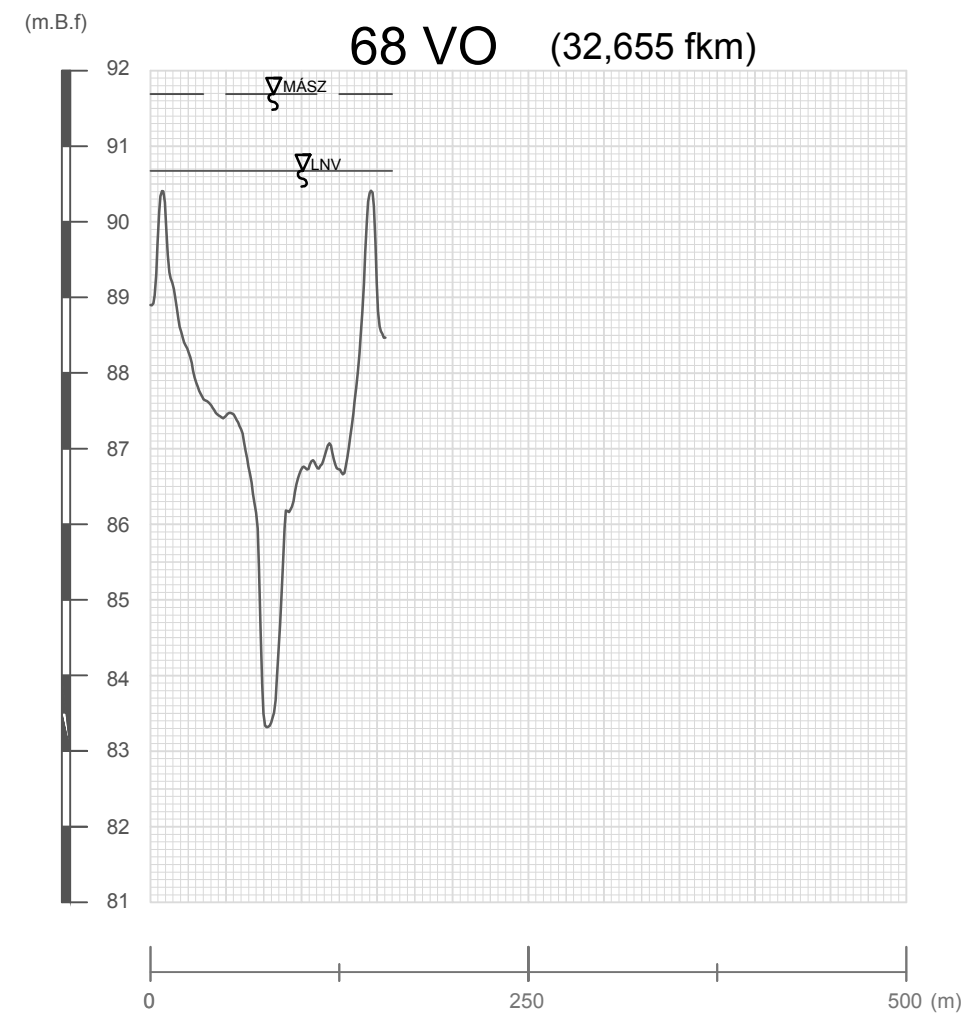
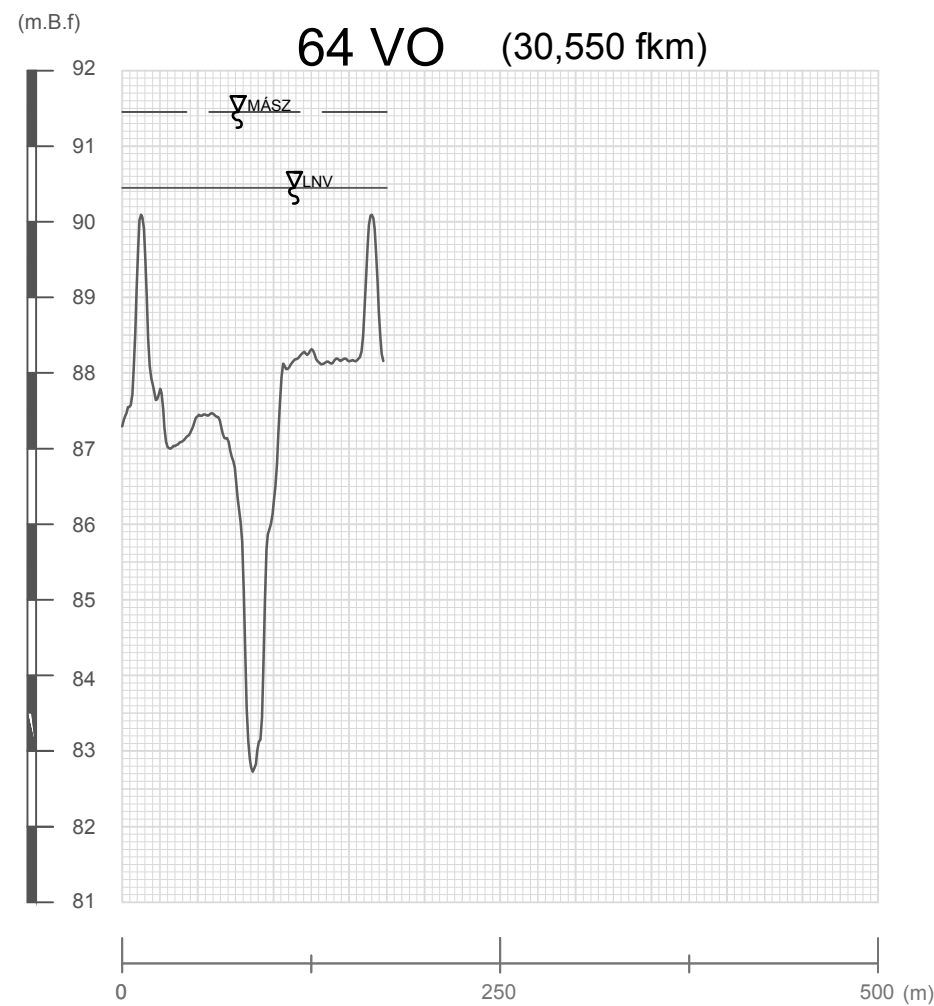
1:100
1:5000

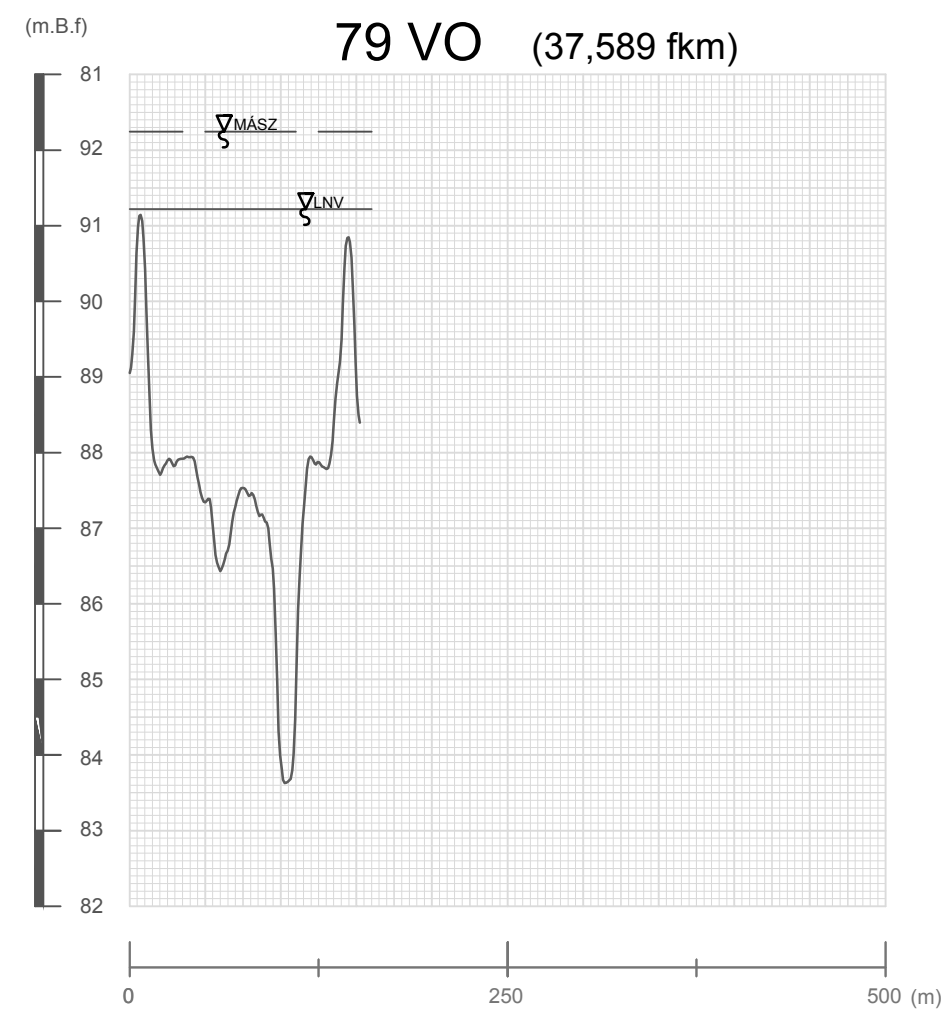
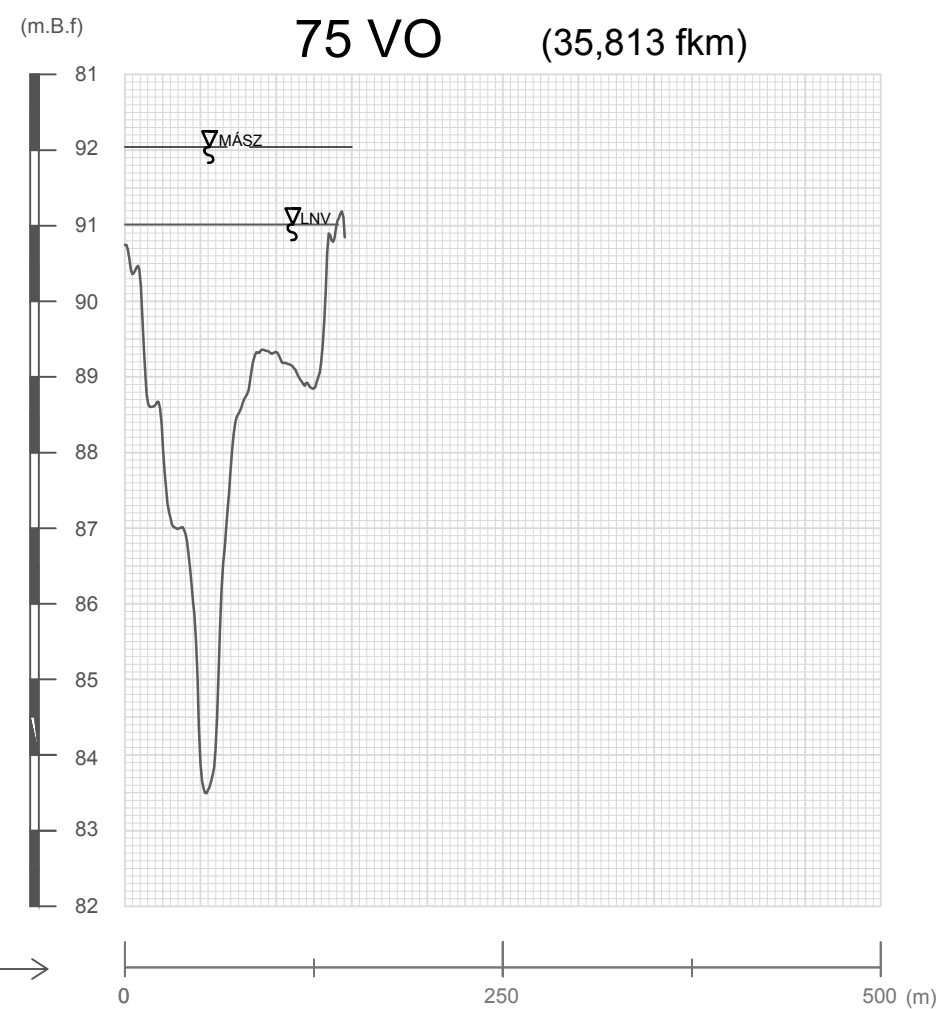
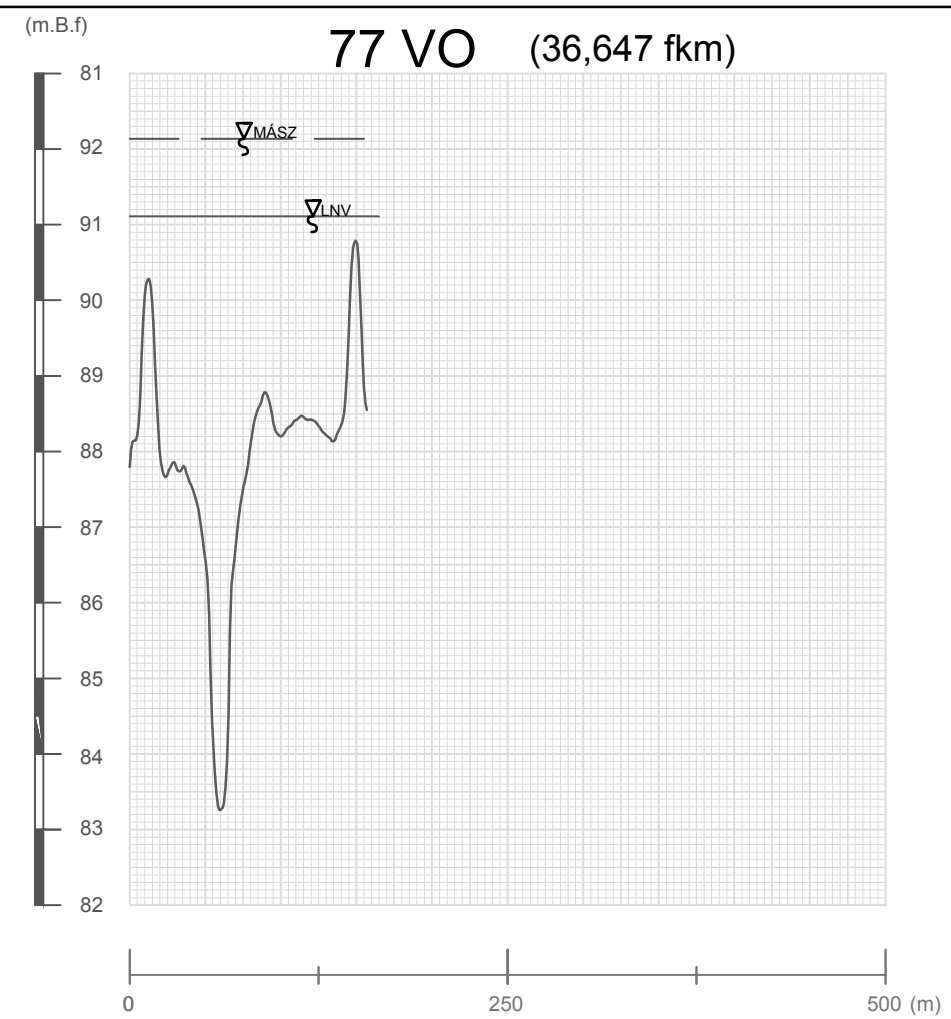
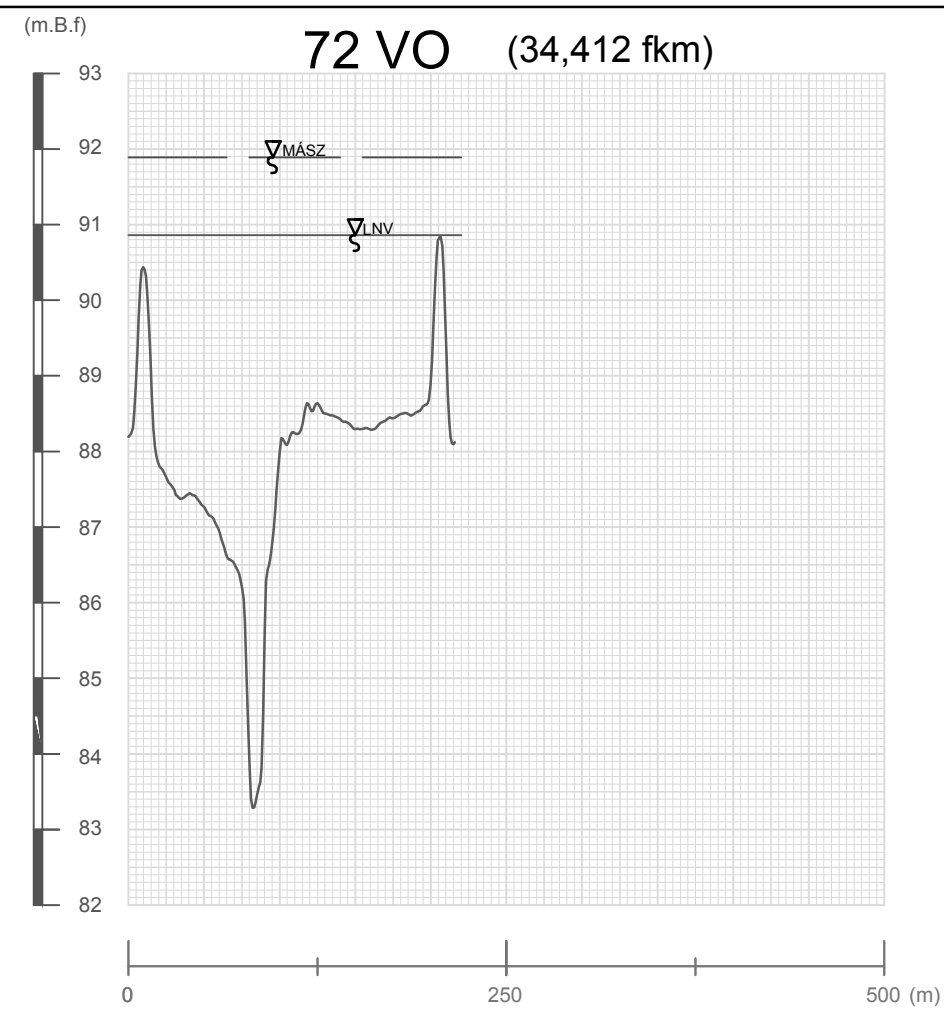




1:100

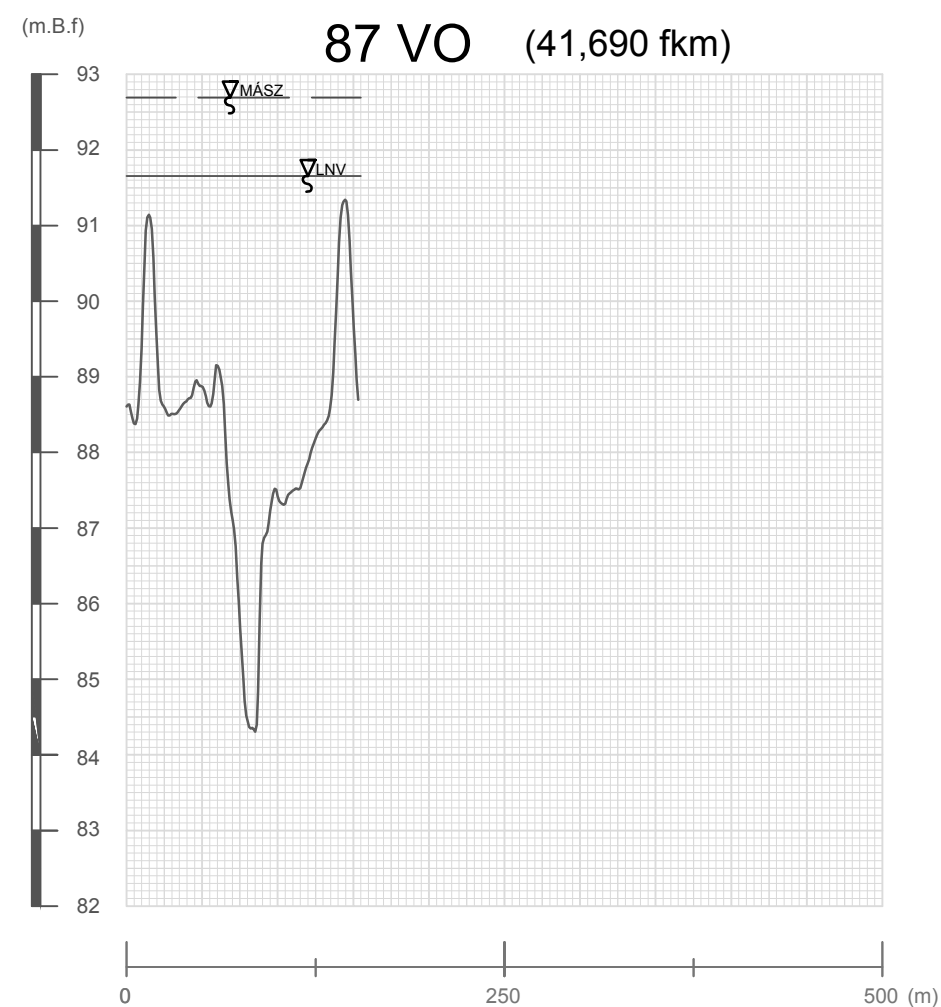
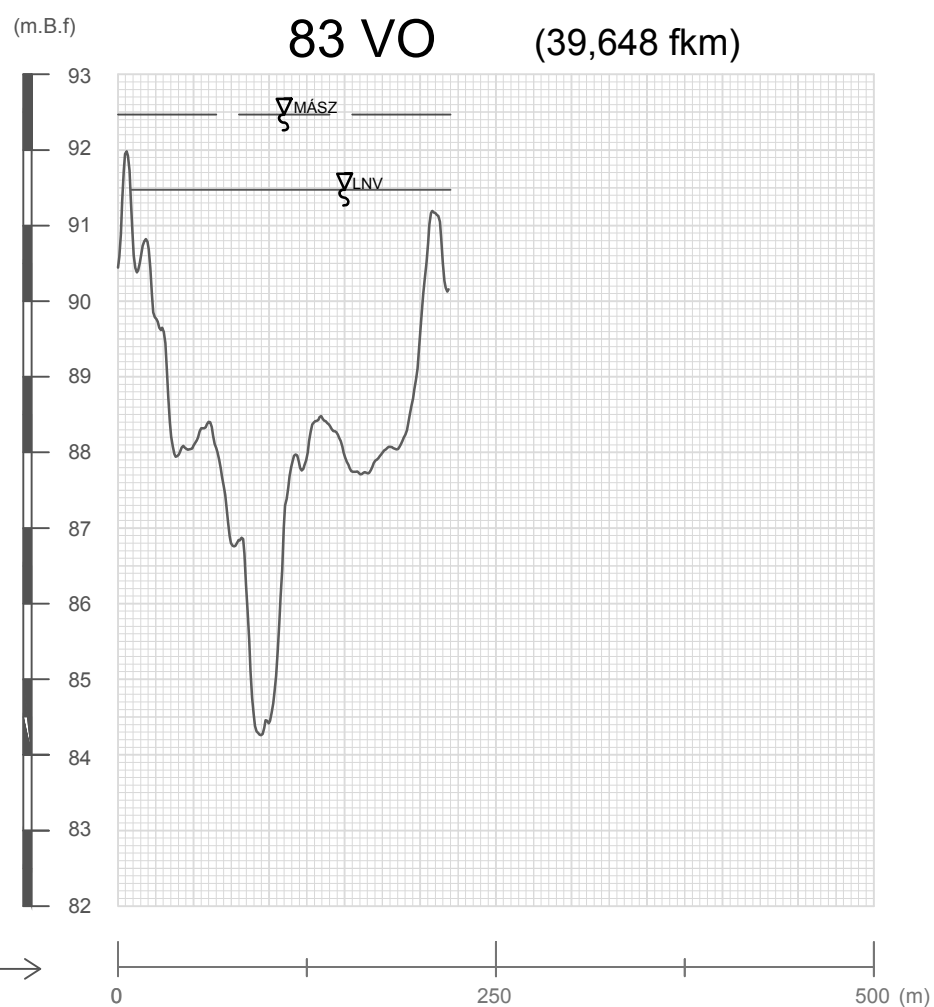
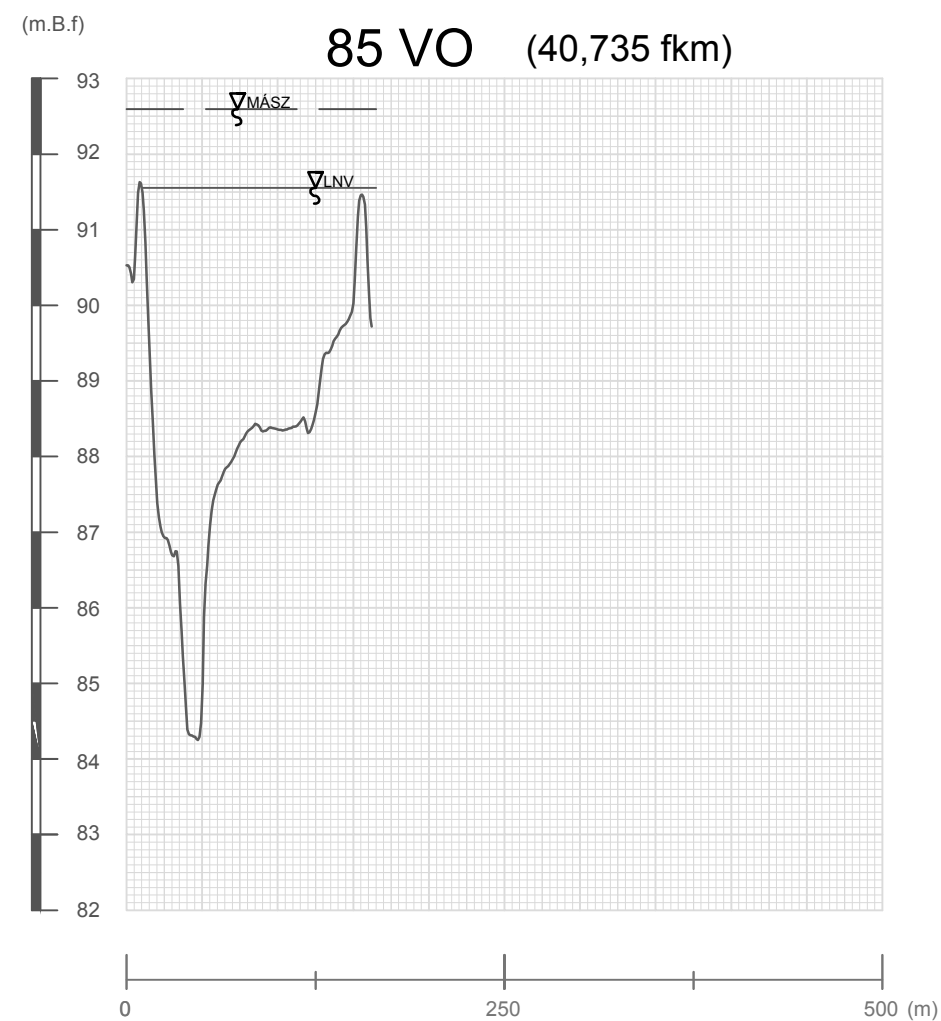
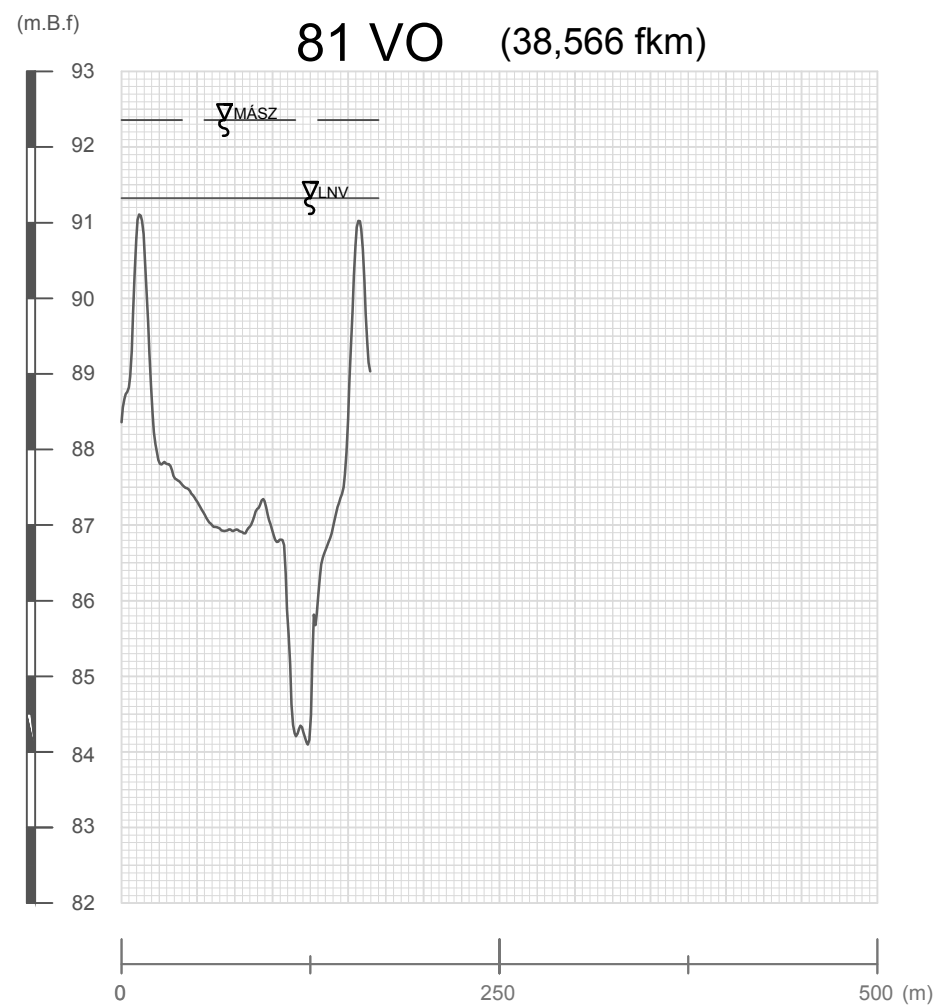
1:5000



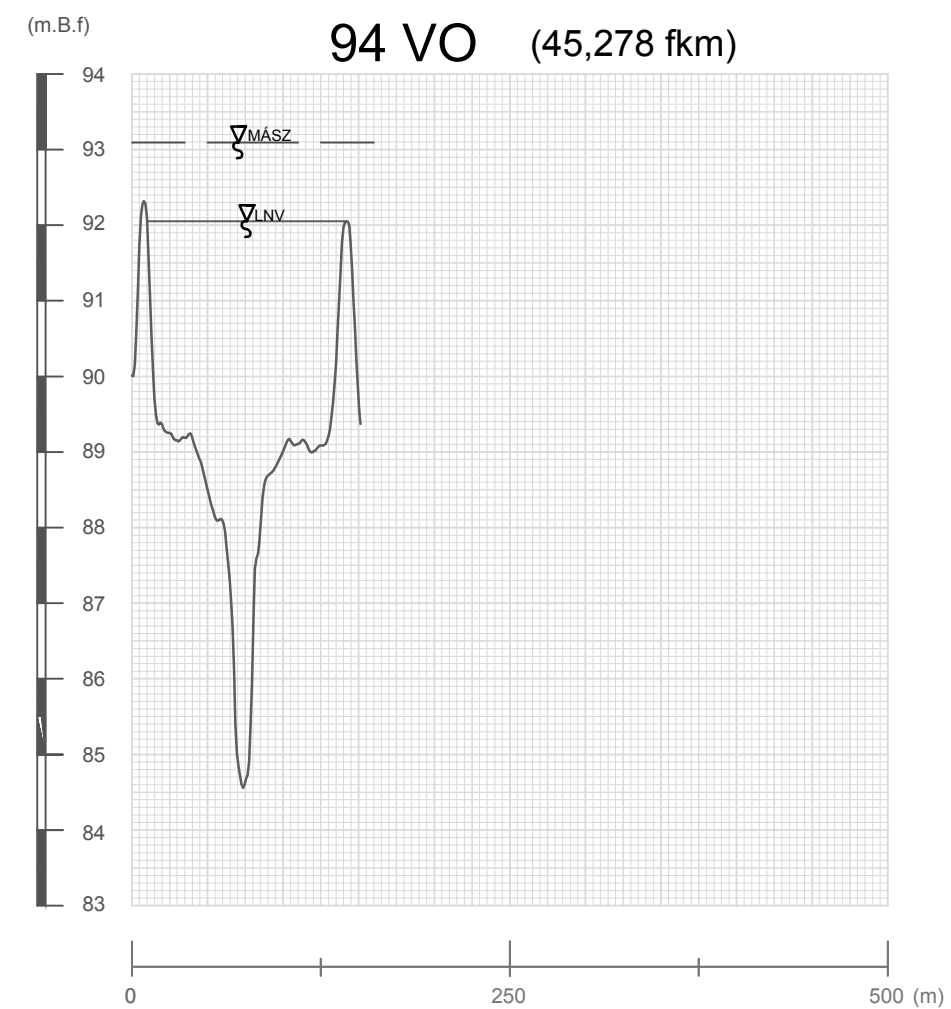
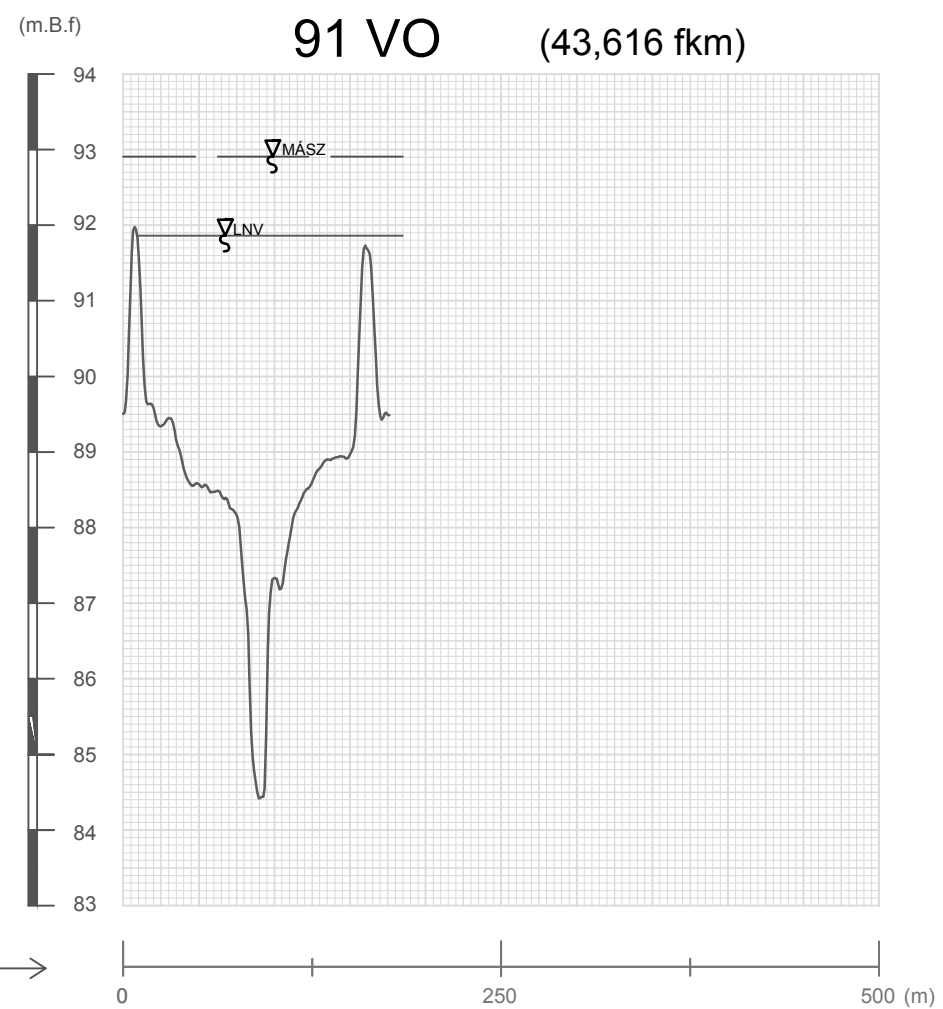
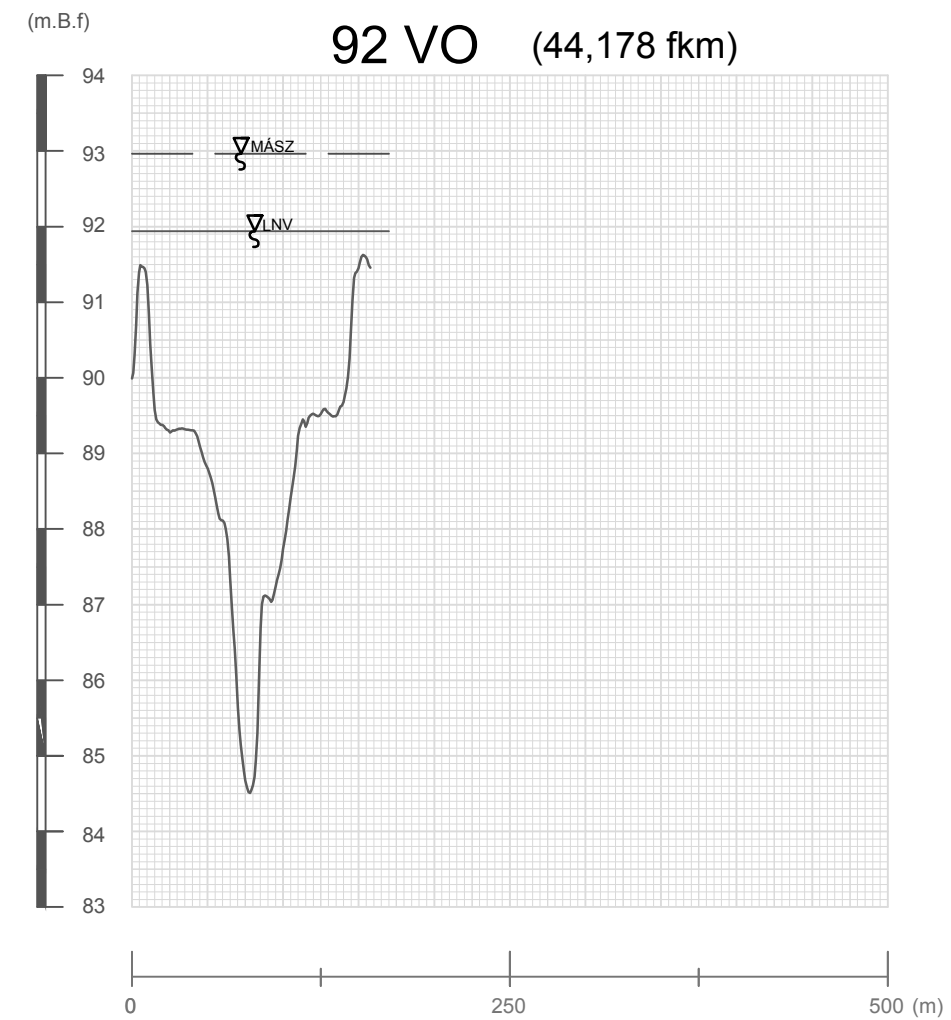
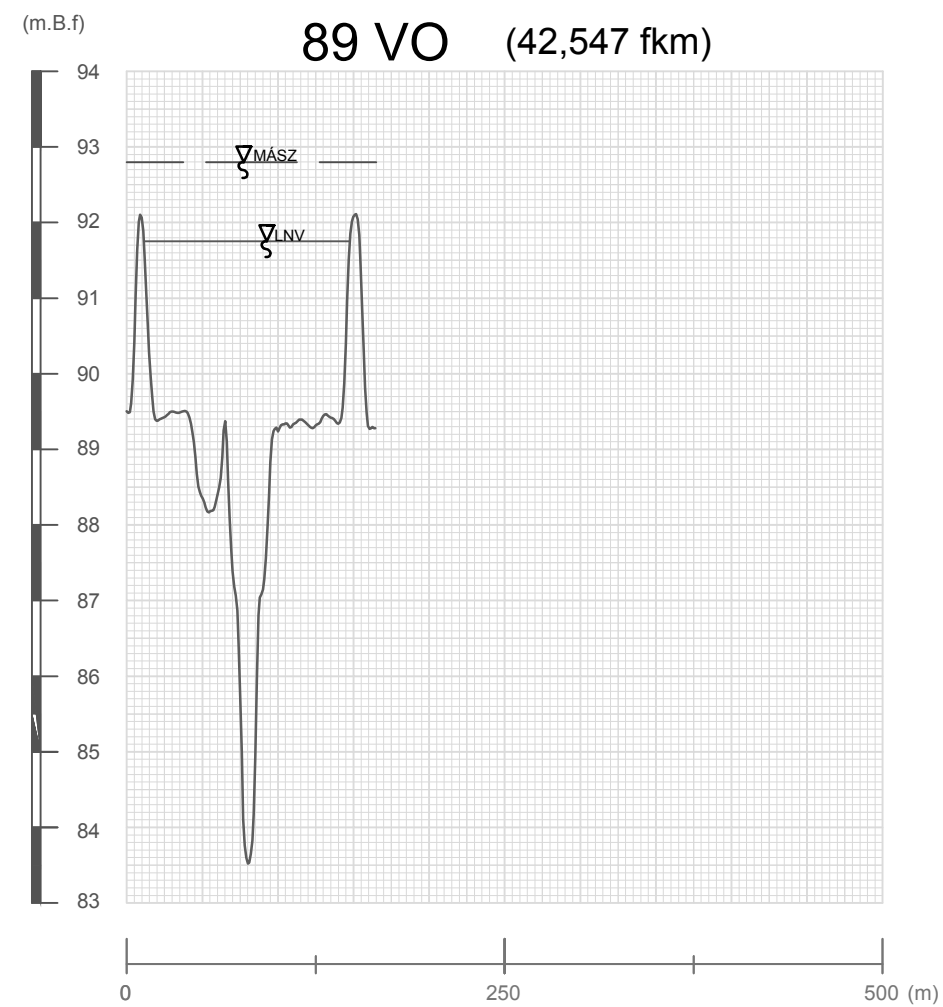


1:100

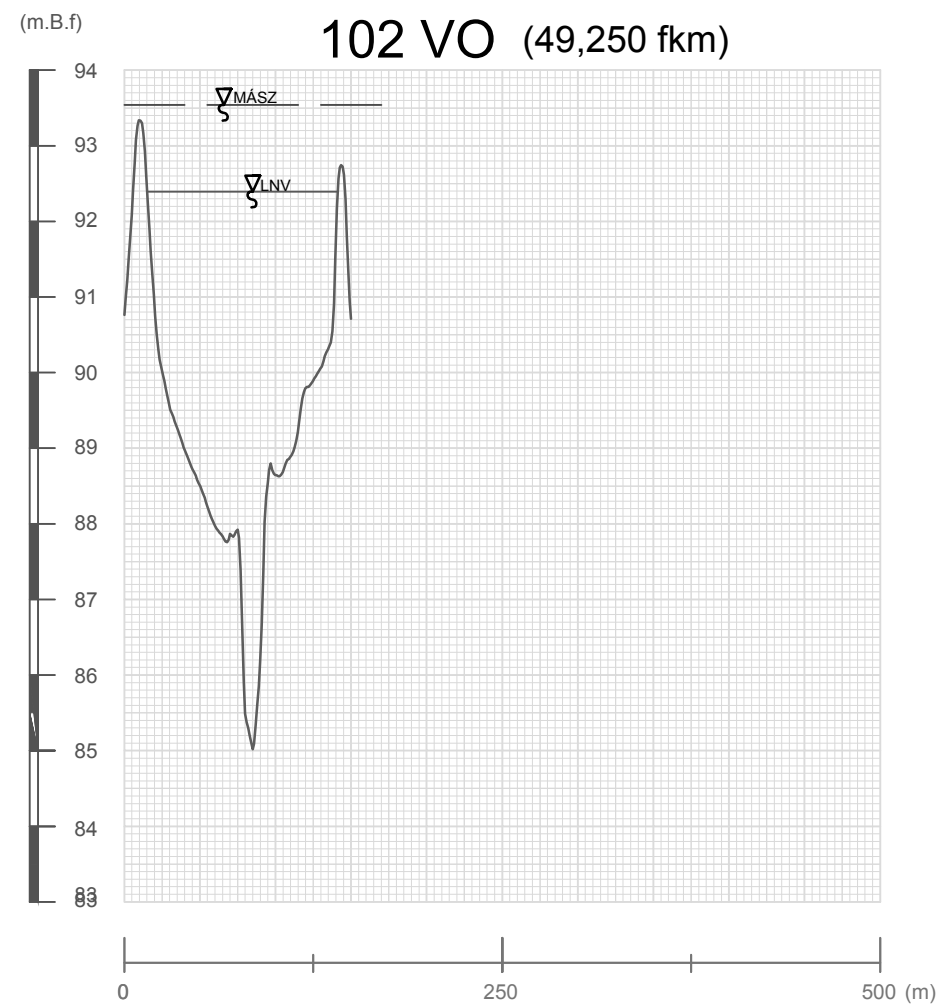
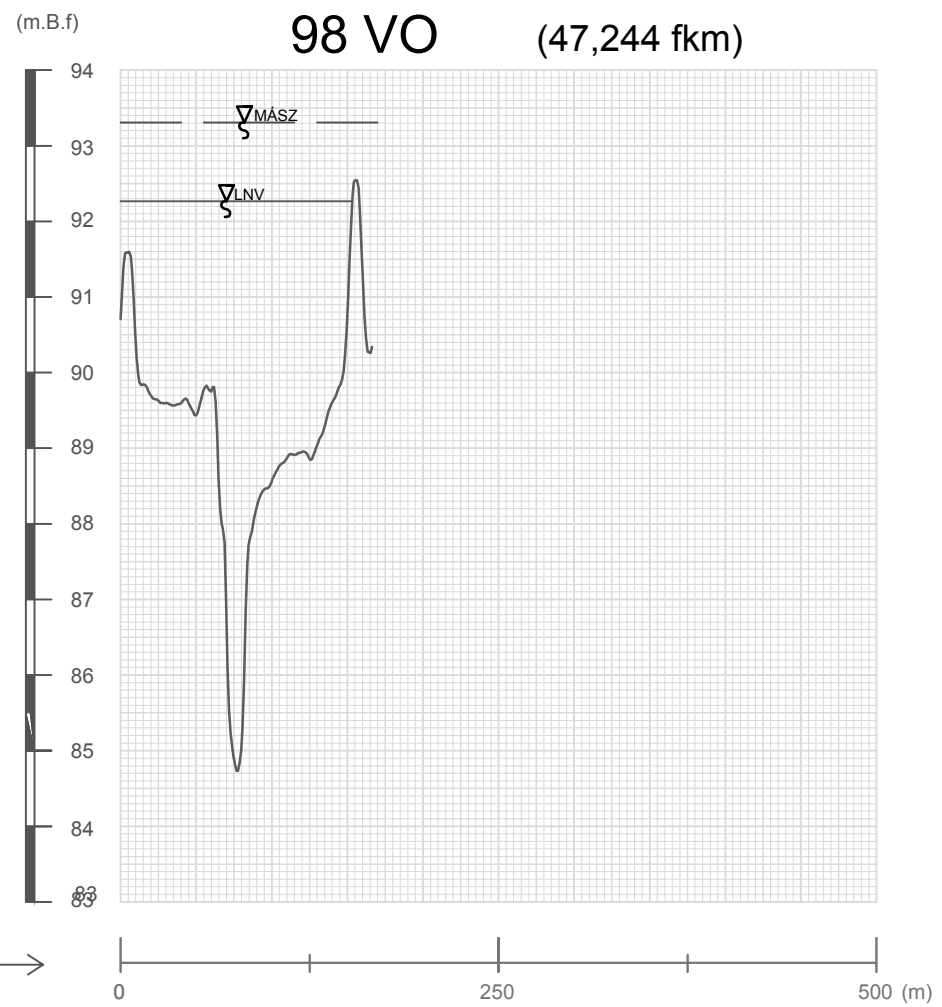
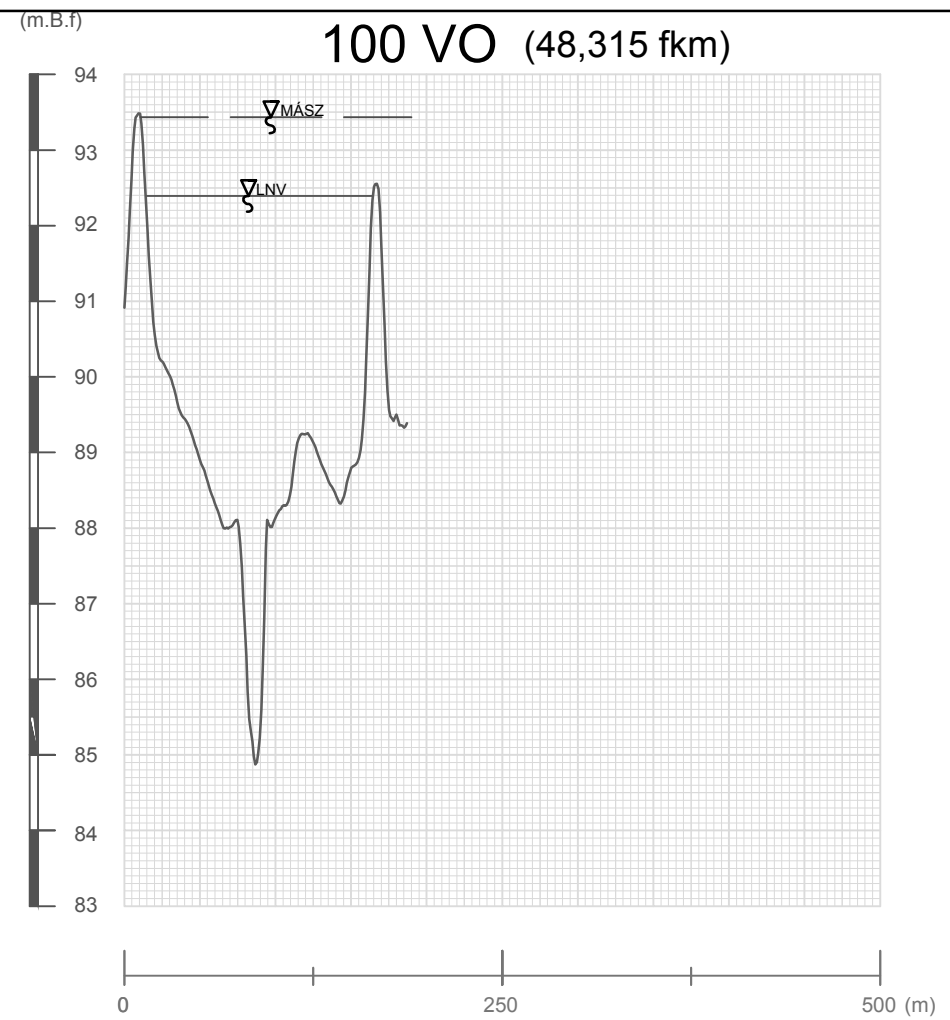
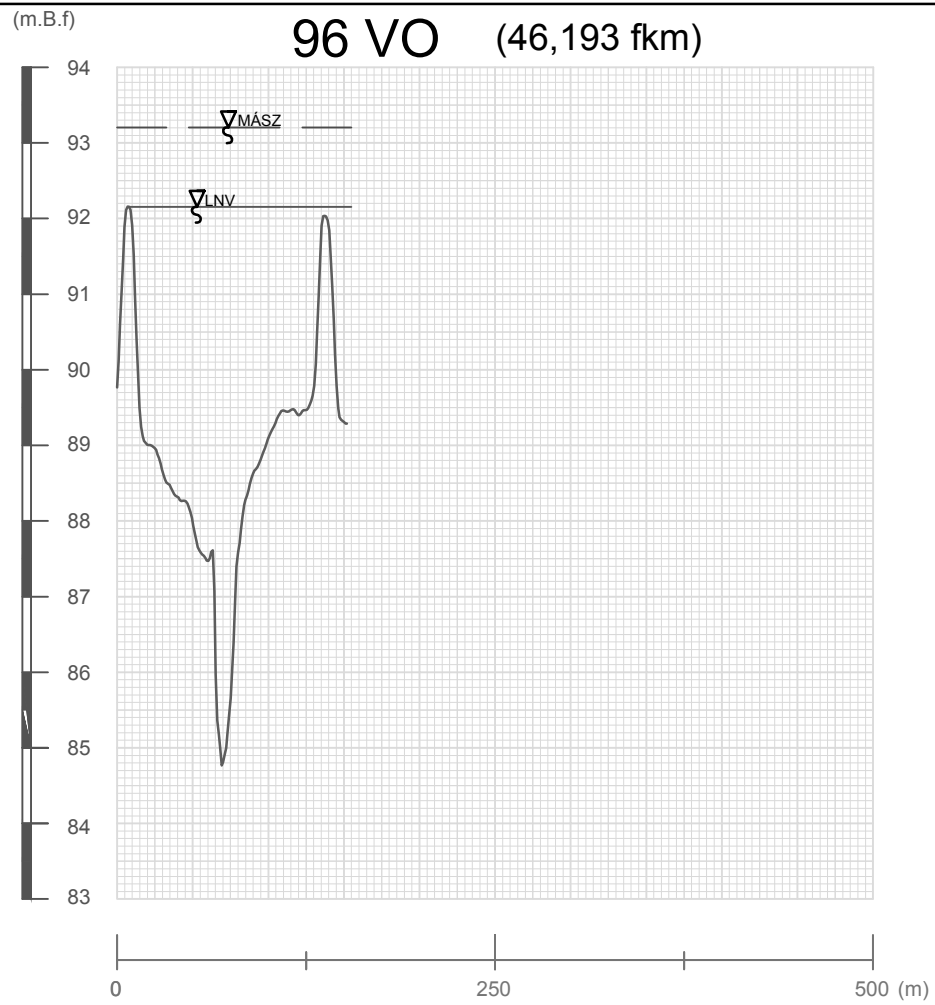
1:5000



1:100
1:5000

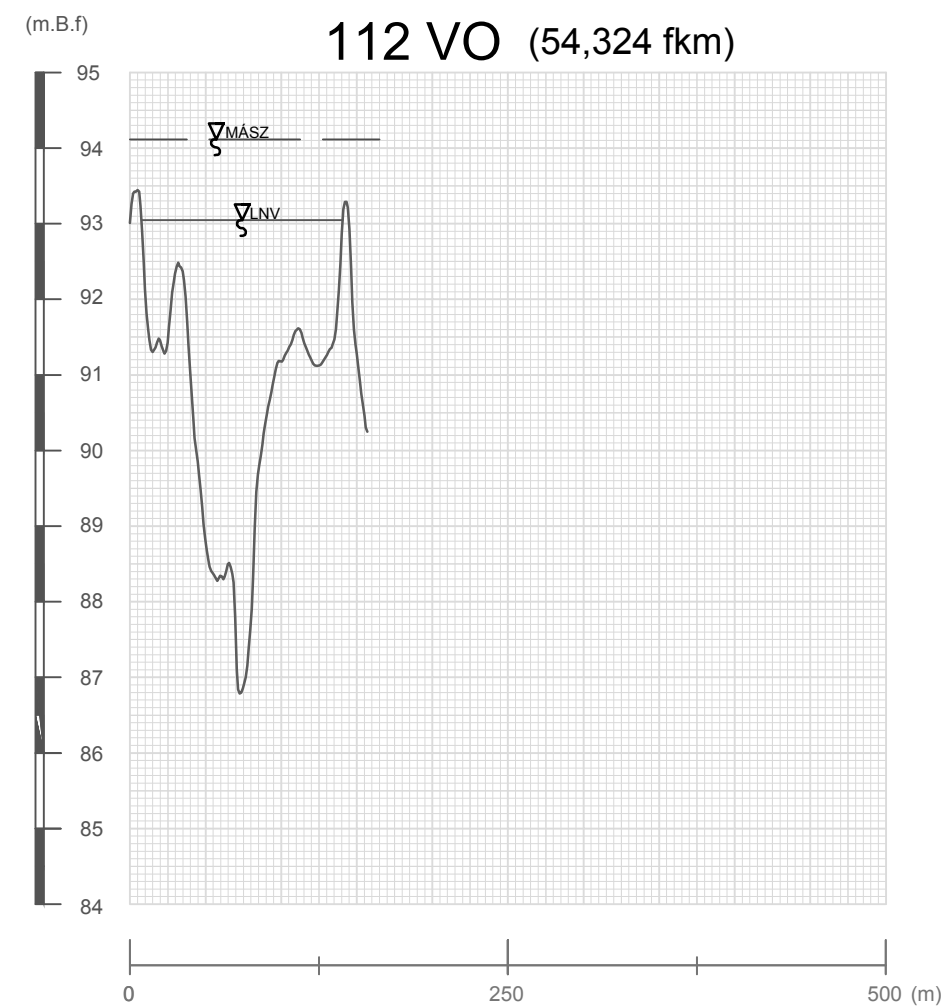
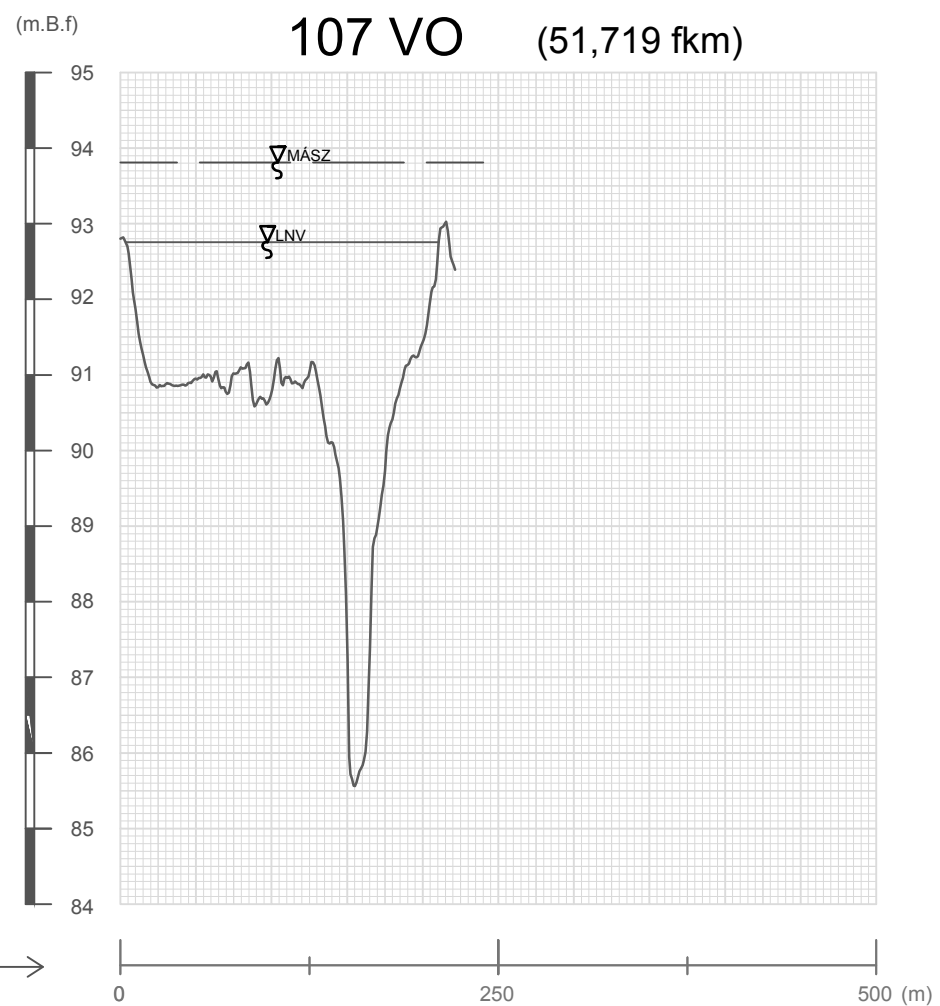
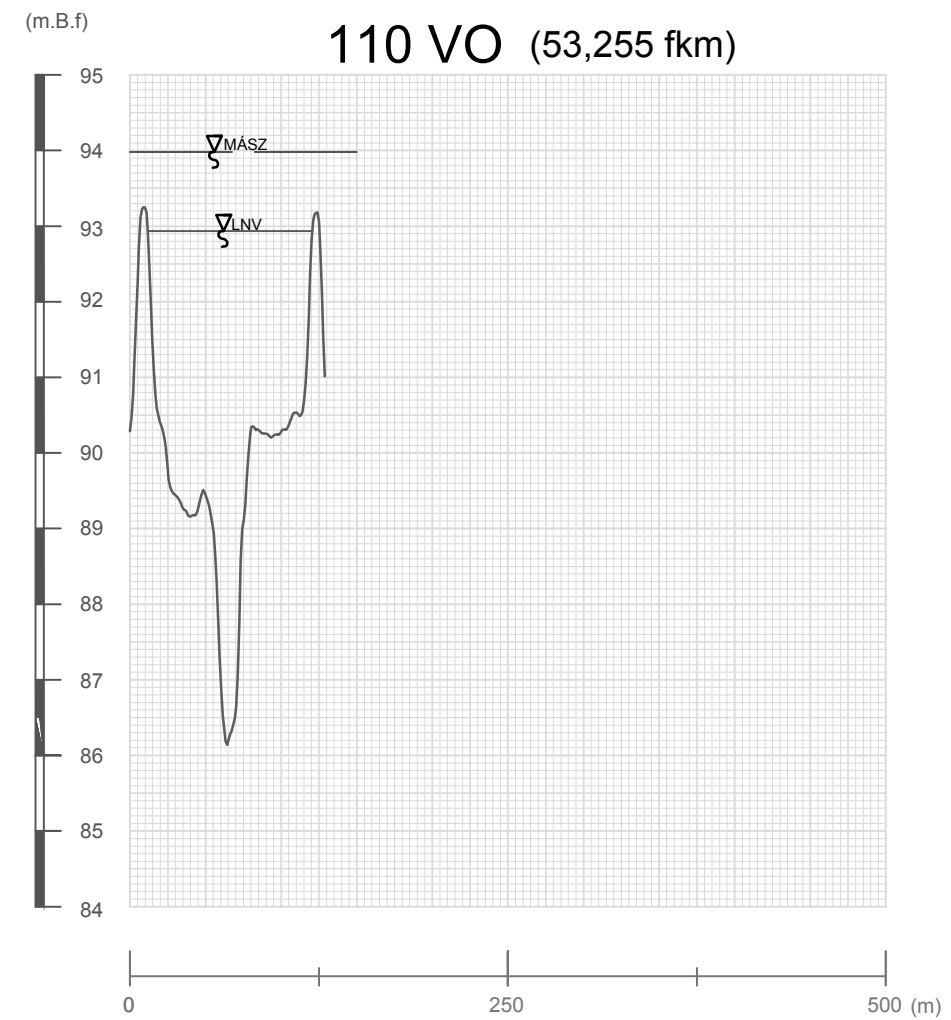
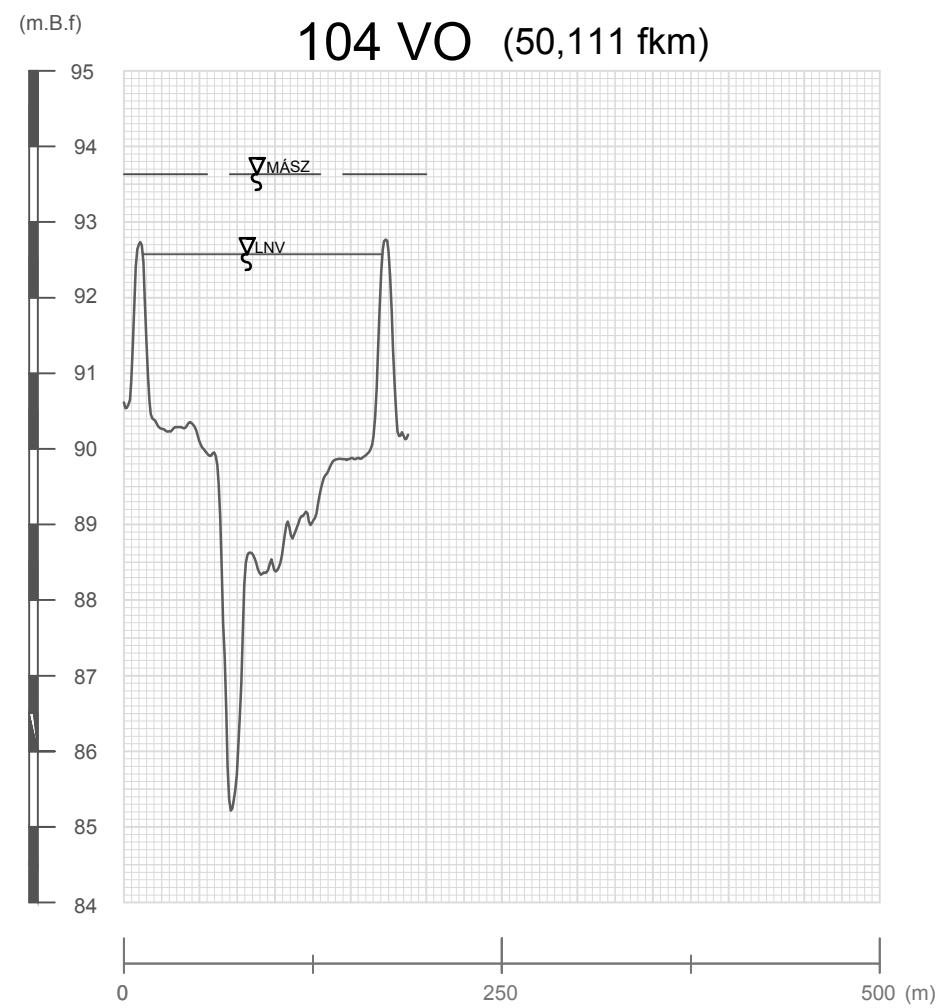


1:100
1:5000

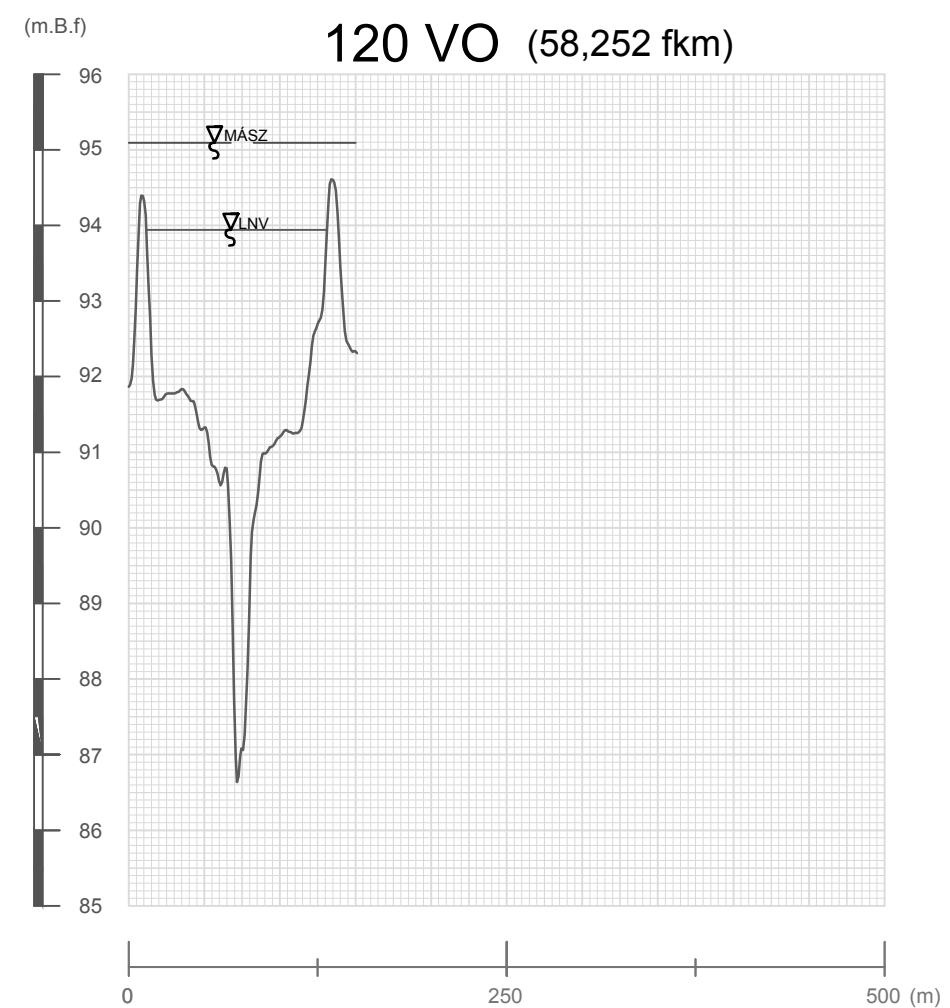
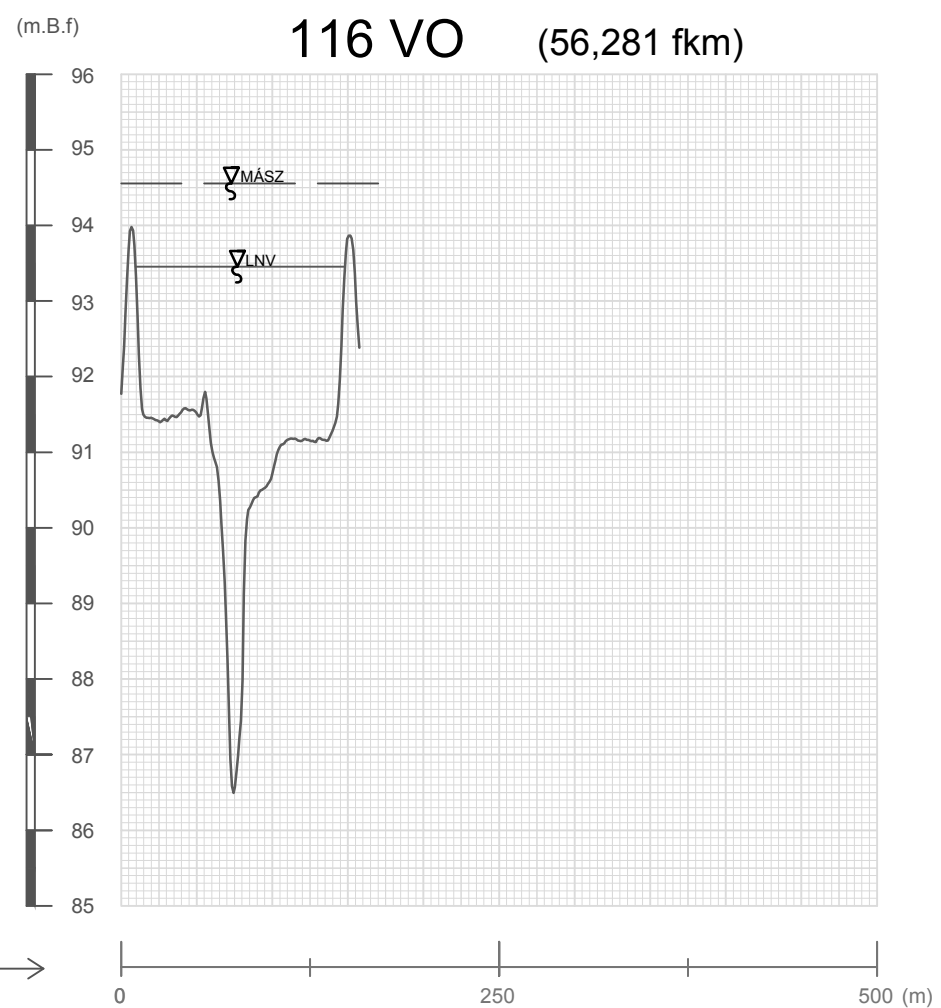
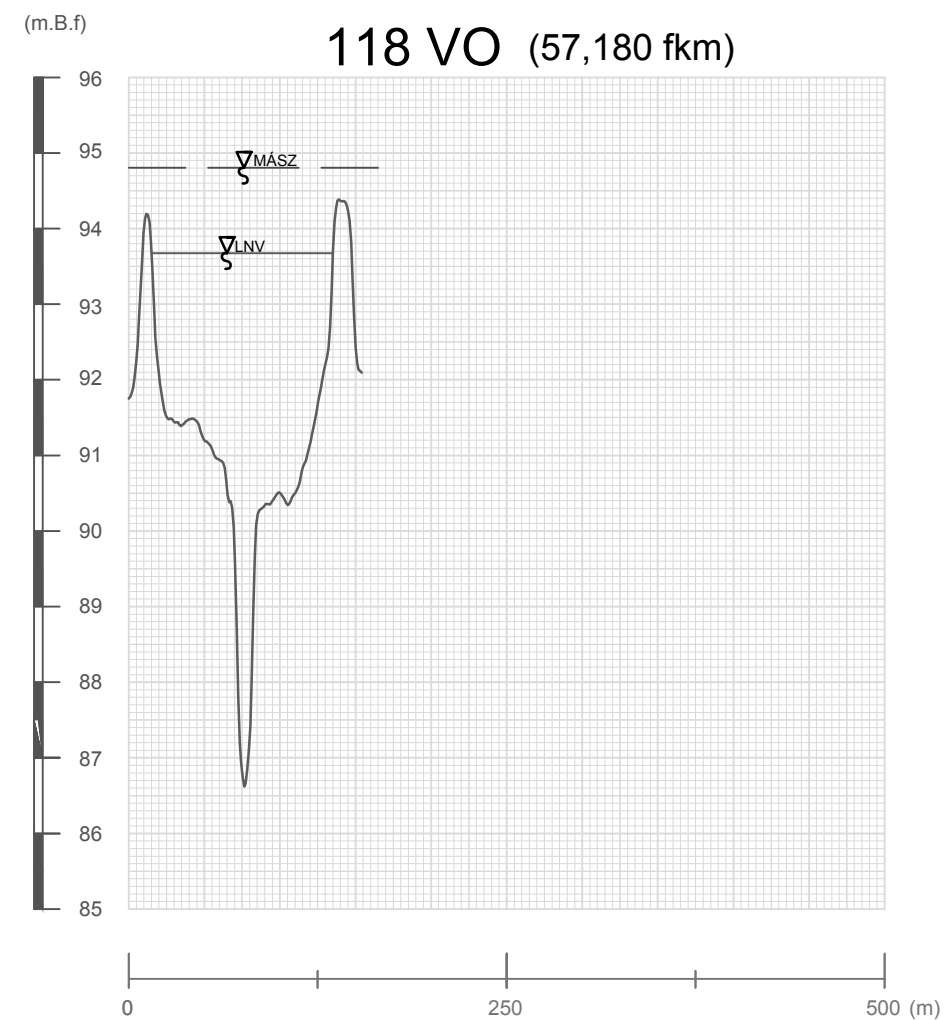
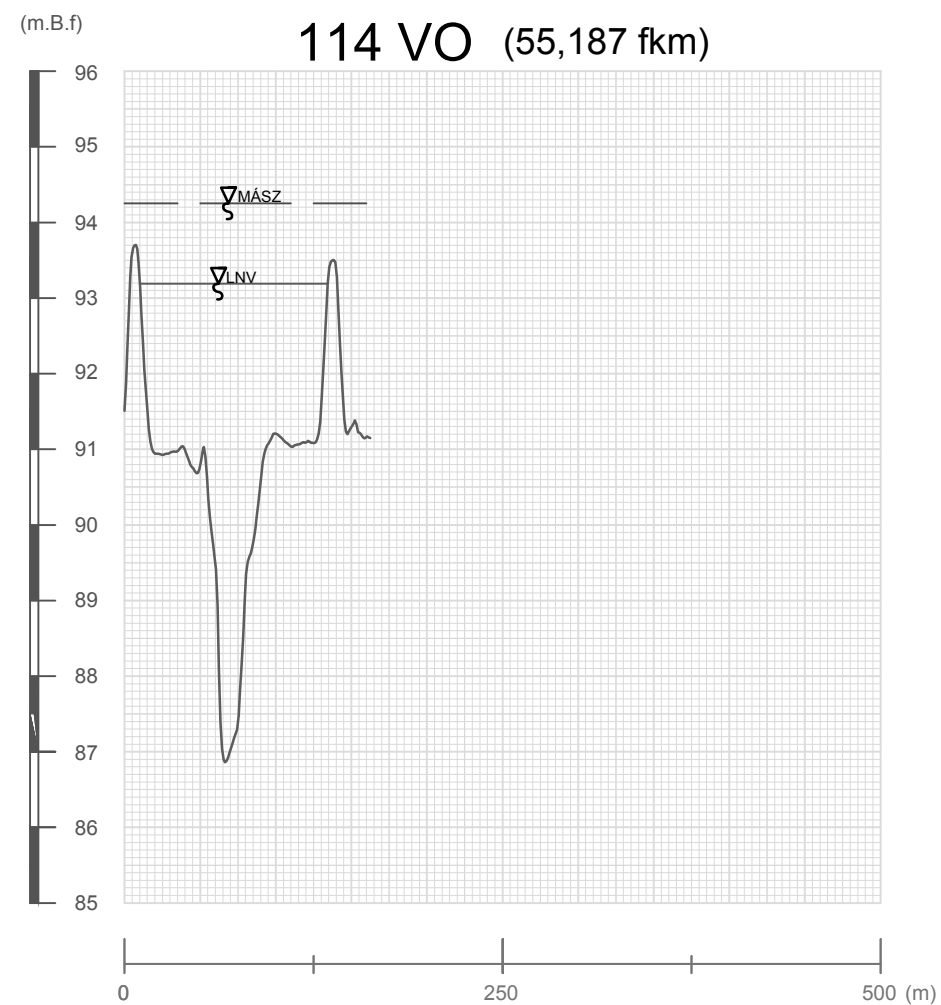


1:100

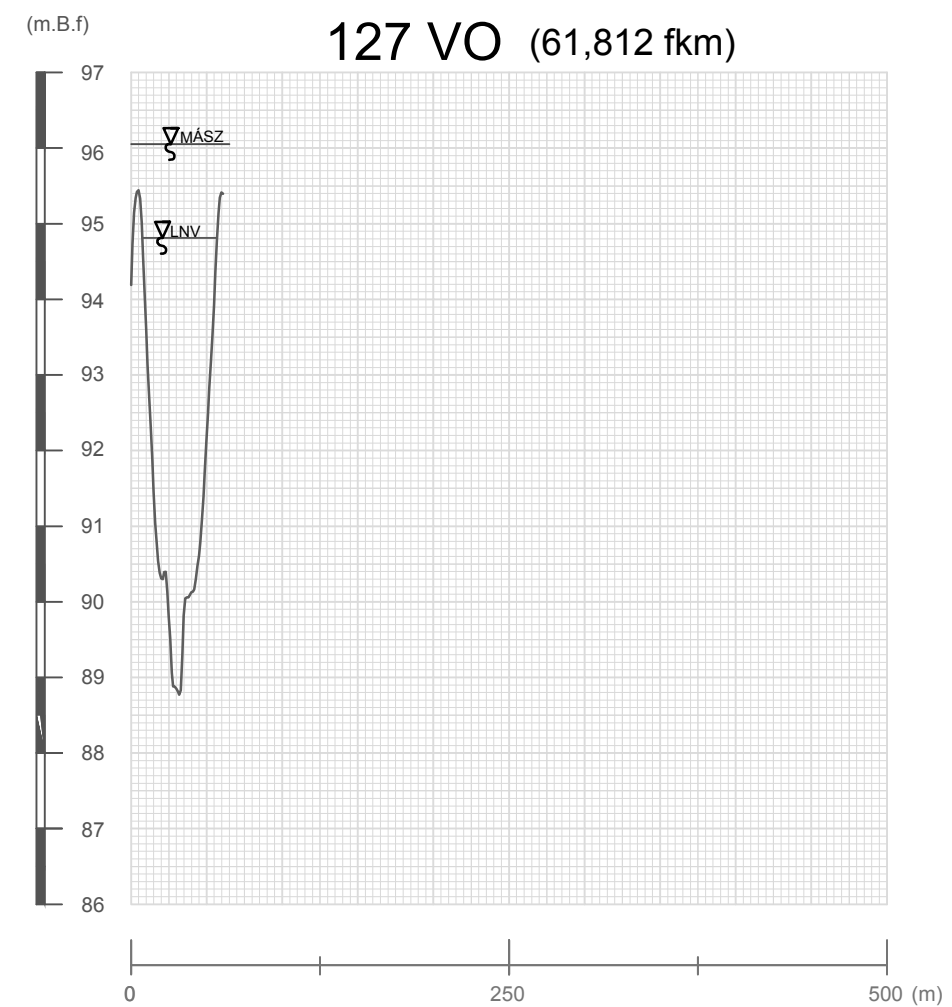
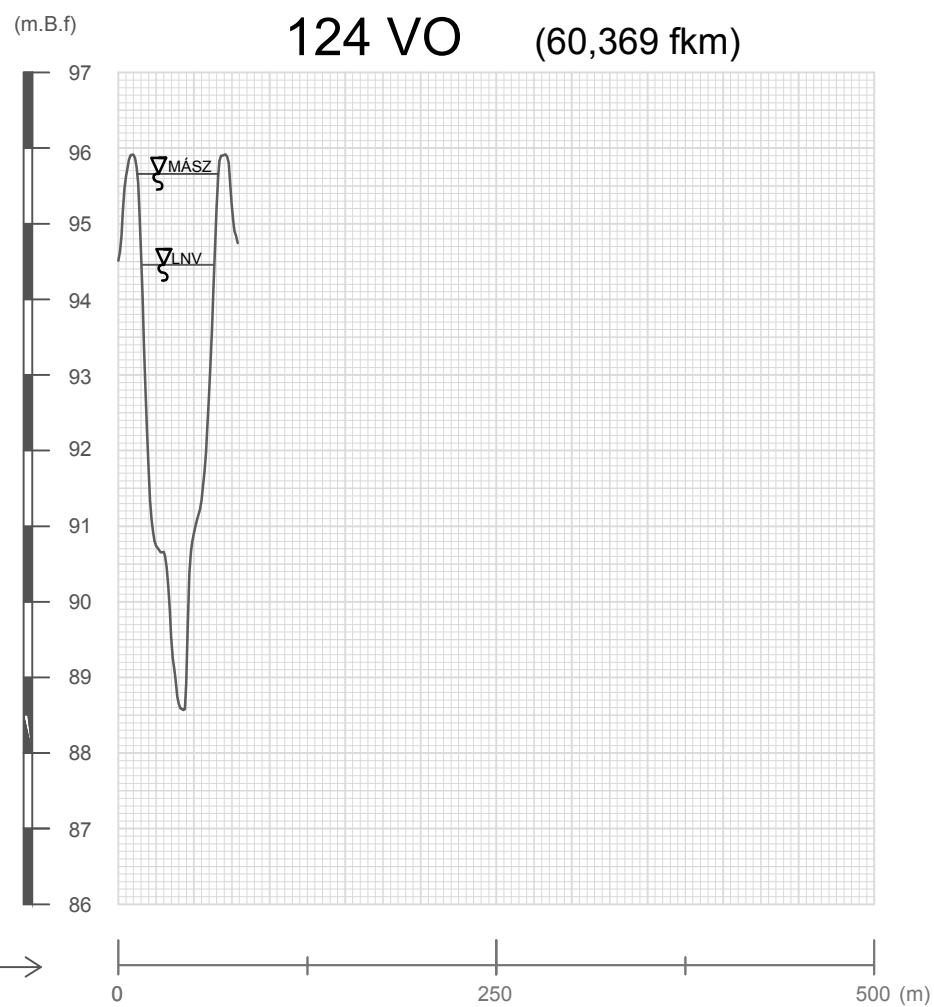
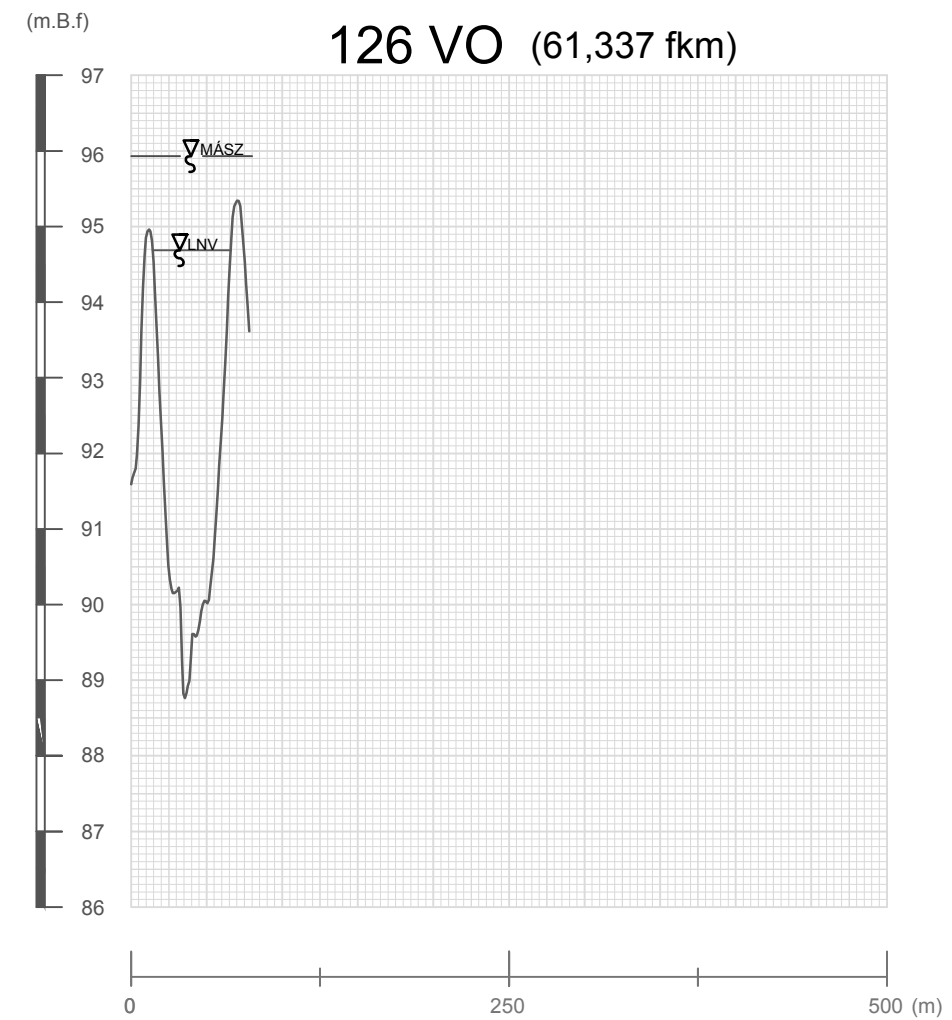
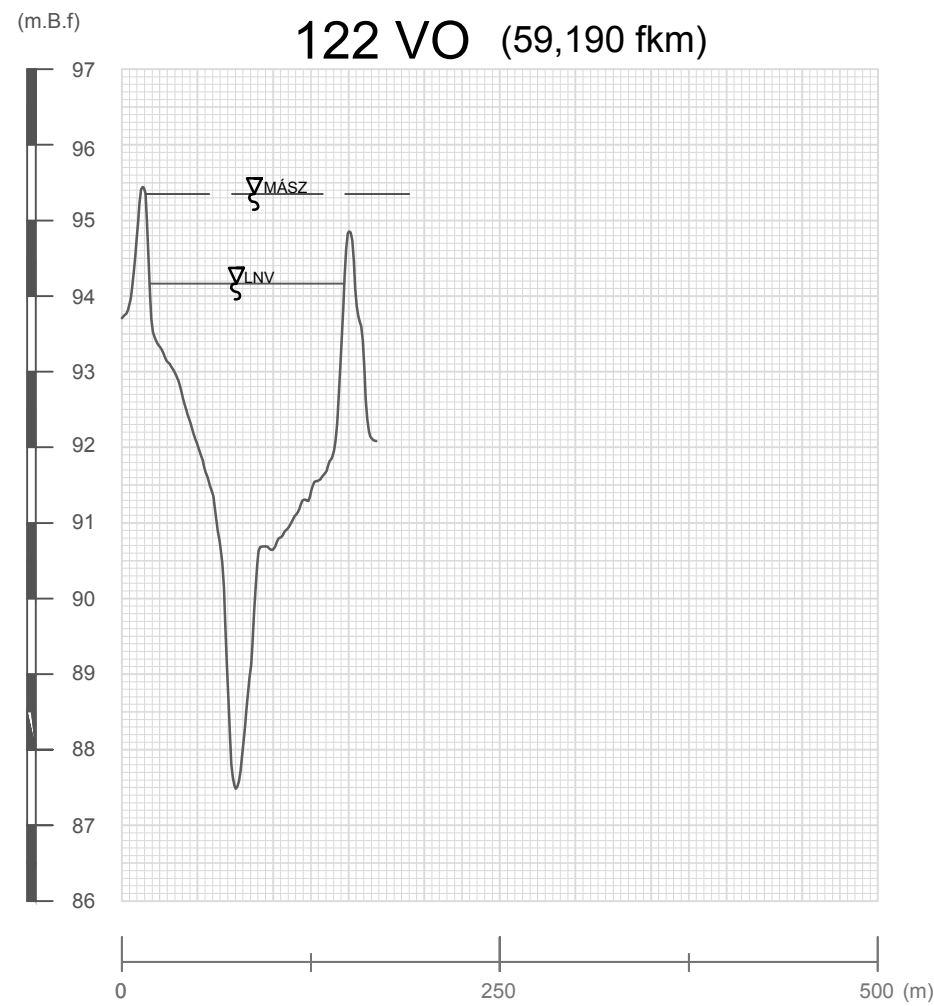
1:5000



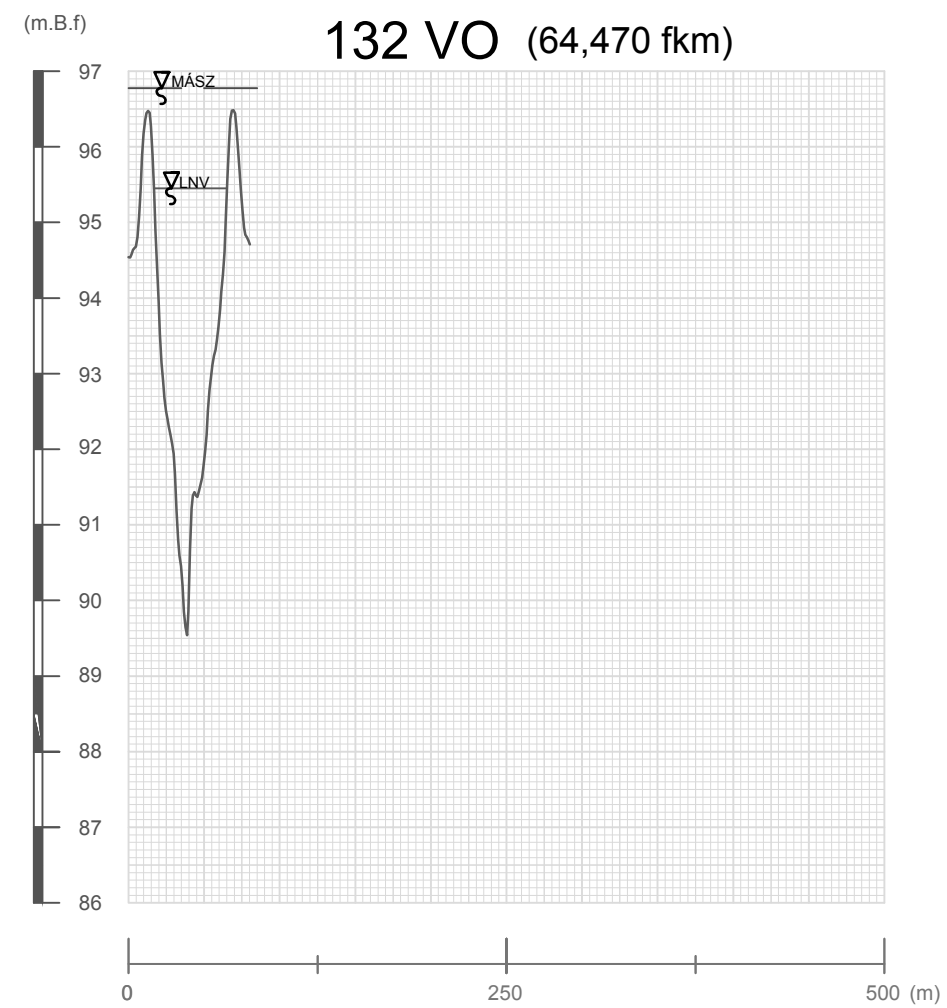
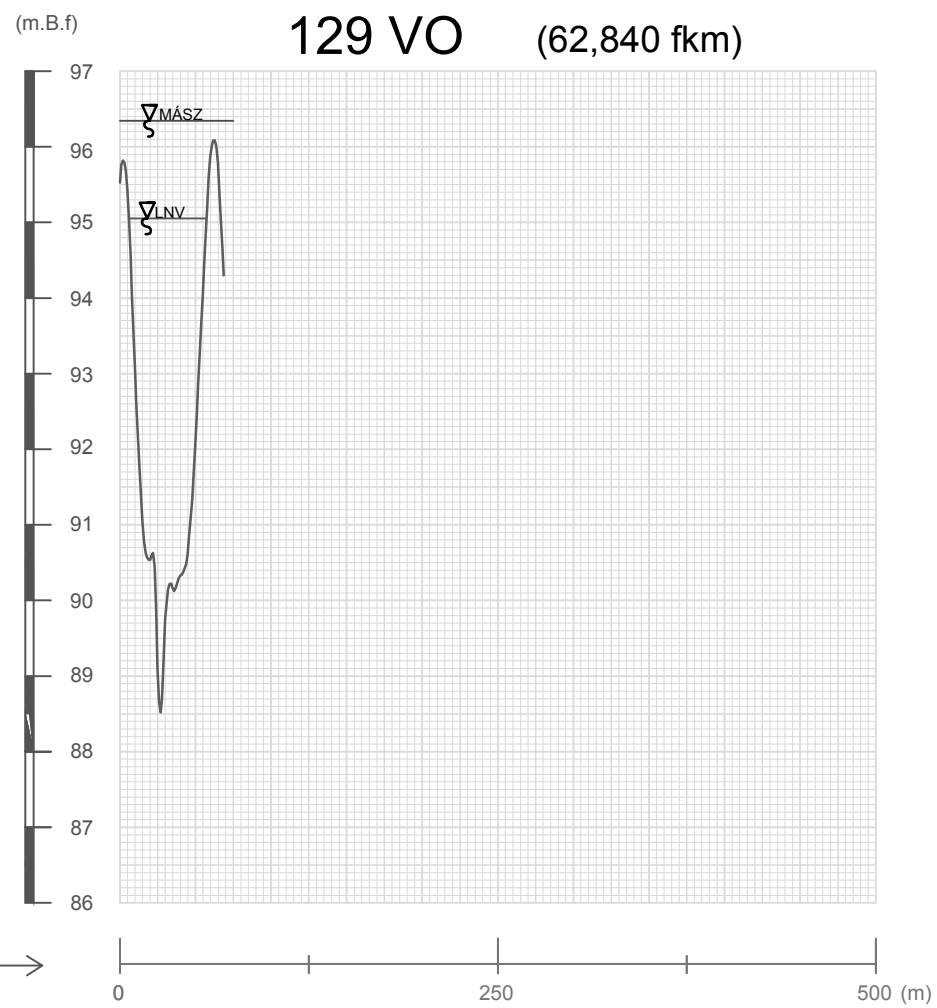
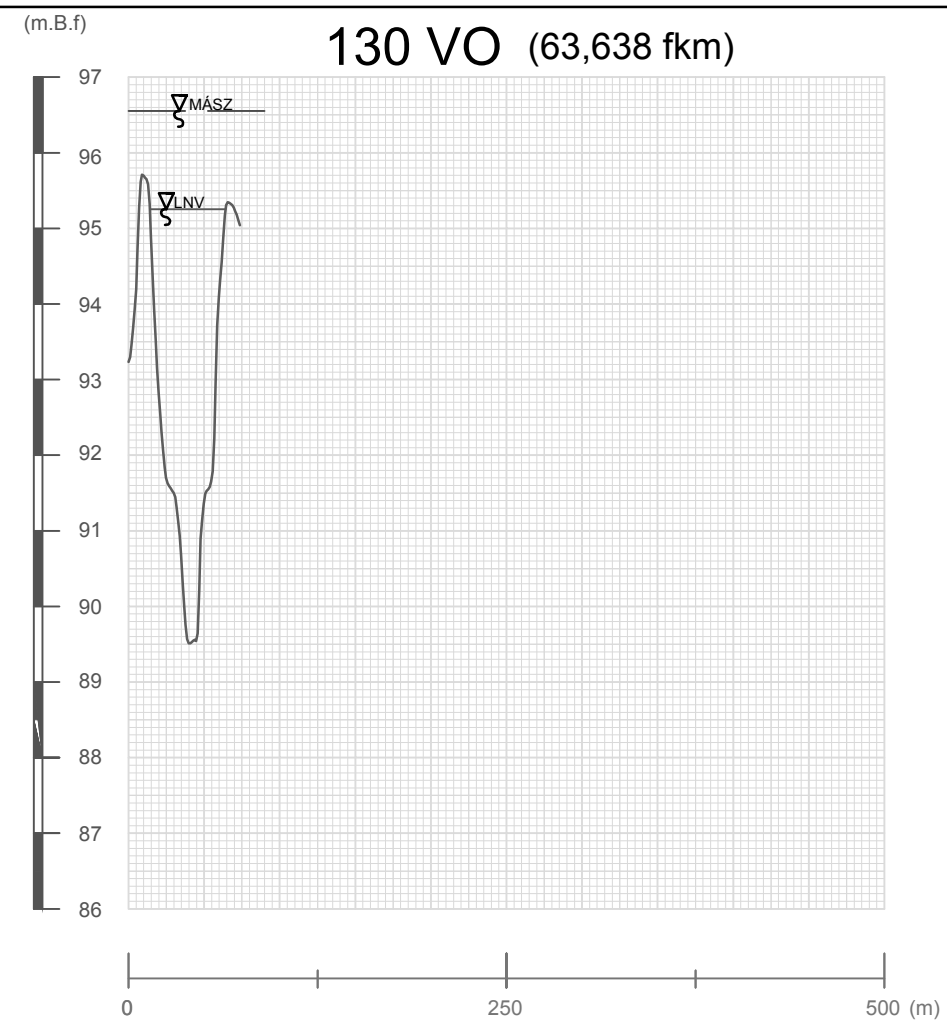
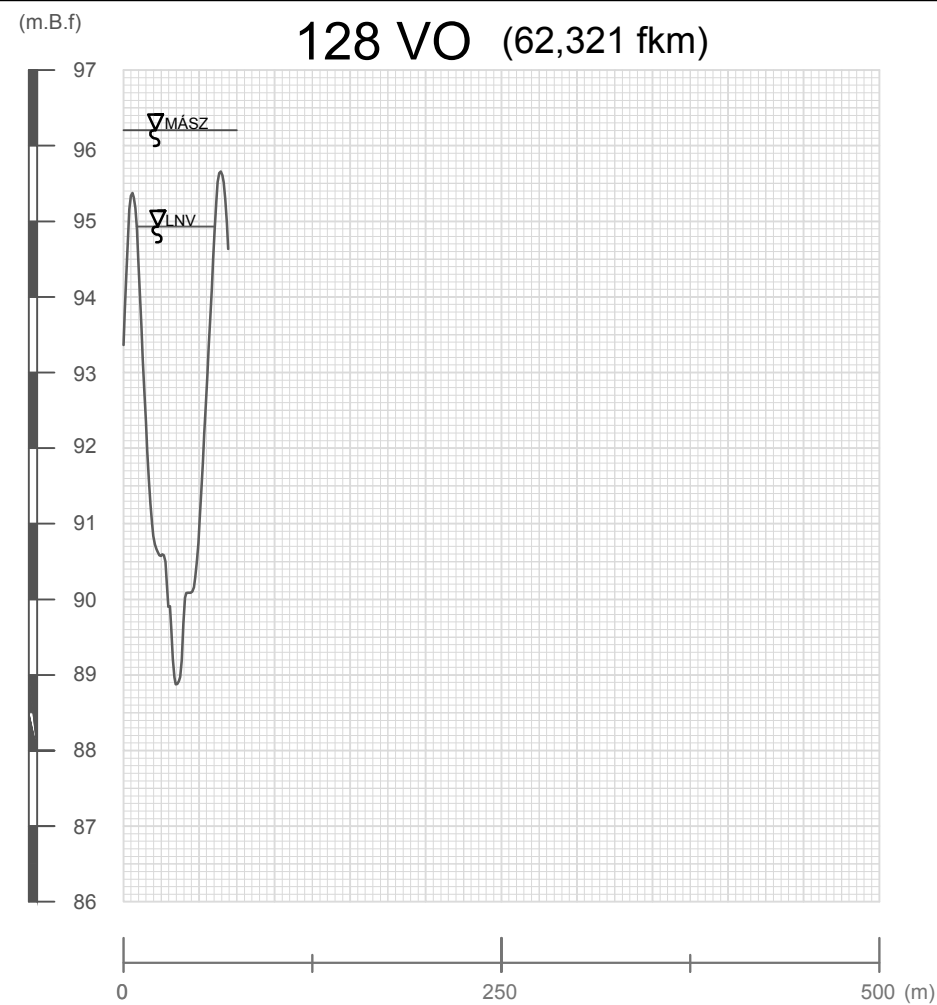
1:100
1:5000



1:100
1:5000



1:100
1:5000



1:100
1:5000

